

This is a detailed historical map of the Derrybrock area, showing the Grand Canal, various buildings, and land parcels. A red outline marks a specific site near the canal. The map includes labels for 'Vicarstown House', 'Mullen Cross Roads', 'Belenahoe Church', 'Grand Canal Stores', 'Vicarstown', 'School', 'Grattan Lodge', 'Hydraulic Ram', 'CORREEL (E.D. Moyana)', 'DERRYBROCK', 'S t r a d b a l l', 'Derrybrock Bridge', 'Castle B.M.', 'Ballymanus Castle', and 'Meadow'. It also features numerous bench marks (B.M.) and a grid system with letters and numbers.

Ordnance Survey Ireland Licence No. EN 0065921
Ordnance Survey Ireland/Government of Ireland
Copyright:

21m Alpha STREETPOLE

THIS DRAWING IS TO BE READ IN CONJUNCTION WITH ALL ENGINEERS & ARCHITECT'S DRAWINGS. FIGURED DIMENSIONS ONLY (NOT SCALING) TO BE USED. WHERE A CONFLICT OF INFORMATION EXISTS OR IF IN ANY DOUBT - "ASK".

CONSULTANTS TO BE INFORMED IMMEDIATELY OF ANY DISCREPANCIES BEFORE WORK PROCEEDS.

NOT FOR CONSTRUCTION

Description:
Historic 6th Latest Edition

Publisher / Source:
Ordnance Survey Ireland (OSi)

Data Source / Reference:
LS014
Revision Date =
Survey Date =
Levelled Date = 31-Dec-1909

KE030
Revision Date =
Survey Date =
Levelled Date = 31-Dec-1910

File Format:
Tagged Image File Format (TIFF)

File Name:
R_50152274_1.tif

Clip Extent / Area of Interest (AOI):
 LLX,LLY= 658622.9279,698606.1223
 URX,URY= 663544.9279,698606.1223
 LLX,LLY= 658622.9279,702240.1223
 URX,URY= 663544.9279,702240.1223

Projection / Spatial Reference:
 IRENET95_Irish_Transverse_Mercator

Centre Point Coordinates:
X,Y = 661083.9279,700423.1223

Data Extraction Date:
30-Oct-2020

Product Version:
1.3

License / Copyright:

Ordnance Survey Ireland 'Terms of Use' apply.
Please visit 'www.osi.ie/about/terms-conditions'.

© Ordnance Survey Ireland, 2020
Compiled and published by Ordnance Survey, Ireland, Phoenix Park, Dublin 8, Ireland.
Unauthorised reproduction infringes Ordnance Survey Ireland and Government of Ireland
copyright.

All rights reserved. No part of this publication may be copied, reproduced or transmitted in any form or by any means without the prior written permission of the copyright owners.

The representation on this map of a road, track or footpath is not evidence of the existence of a right of way.

Ordnance Survey maps never show legal property boundaries, nor do they show ownership of physical features.

B	UPDATED TO ALPHA 3.0 SOLUTION	22/04/21	PP	JR
A	PLANNING ISSUE	13/11/21	PP	JR
No.	Revision	Date	By	Ckd

DELMEC

10 Barrowside Business Park, Sleaty Road,
Graigucullen, Carlow, R93 E3W7,
Rep. of Ireland.



Signal Infrastructure Ltd.
 Suite 311, Q House, 76 Furze Road,
 Lydford Industrial Estate, Dublin 18,
 D18 YV50, IRELAND.

Jason Redmond & Associates Consulting Engineers


Civil Structural
Project Management
5 Lismard Court, Portlaoise,
Co. Laois.
PH: 05786 81155
Email: info@jrassc.ie

PLANNING

Signal site ID	CIG-02055
----------------	-----------

Operator site ID	T.B.C.
------------------	--------

Site Name	VICARSTOWN CO. LAOIS
-----------	-------------------------

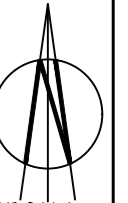
Title	CELLNEX SMART STREETPOLE SITE LOCATION MAP
-------	---

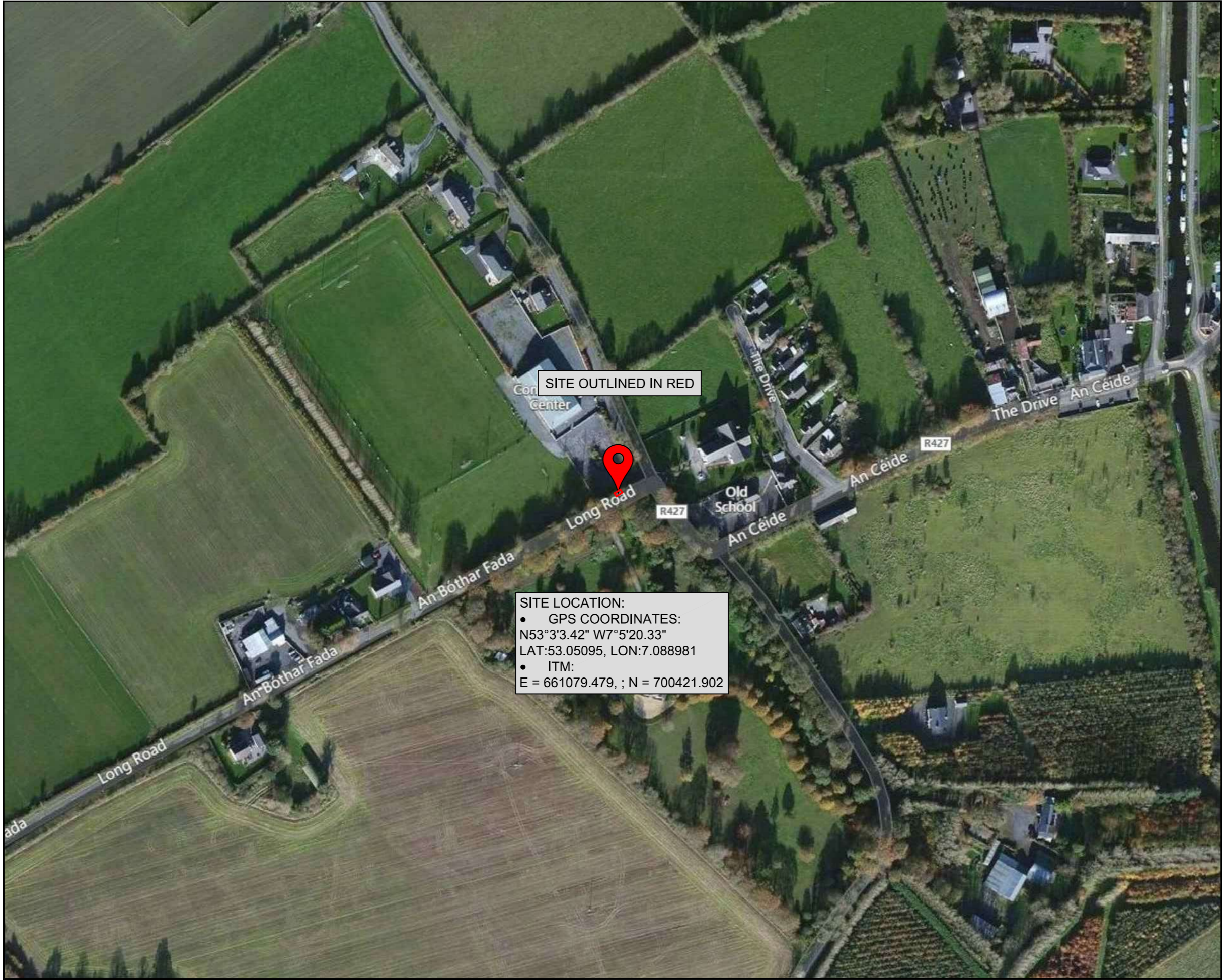
Designed	JR	Date	13.01.2021
----------	----	------	------------

Drawn	PP	Scale 1:10,560	Rev. B
-------	----	----------------	--------

Dwg No. LS-RCP100-02055

DWG LOCATION: C:\MSOFT\FINRA\DESIGN\PCASSTRA\00-XXXX\EN 15 XXXX 254.LICENCE





SITE LOCATION:


- GPS COORDINATES:
N53°3'3.42" W7°5'20.33"
LAT:53.05095, LON:7.088981
- ITM:
E = 661079.479, ; N = 700421.902

21m Alpha STREETPOLE

THIS DRAWING IS TO BE READ IN CONJUNCTION WITH ALL ENGINEERS & ARCHITECTS DRAWINGS, FIGURED DIMENSIONS ONLY (NOT SCALING) TO BE USED. WHERE A CONFLICT OF INFORMATION EXISTS OR IF IN ANY DOUBT - **ASK**.

CONSULTANTS TO BE INFORMED IMMEDIATELY OF ANY DISCREPANCIES BEFORE WORK PROCEEDS.

NOT FOR CONSTRUCTION



B	UPDATED TO ALPHA 3.0 SOLUTION	22/04/21	PP	JR
A	PLANNING ISSUE	13/11/21	PP	JR
No.	Revision	Date	By	Ckd

DELMEC

10 Barrowside Business Park, Sleaty Road,
Graiguecullen, Carlow, R93 E3W7,
Rep. of Ireland.

cellnex
driving telecom connectivity

Signal Infrastructure Ltd.,
Suite 311, Q House, 76 Furze Road,
Sandyford Industrial Estate, Dublin 18,
D18 YV50, IRELAND.

Jason Redmond & Associates Consulting Engineers

**Civil Structural
Project Management**

5 Lismard Court, Portlaoise,
Co. Laois.
PH: 05786 81155
Email: info@jrassc.ie

PLANNING

Signal site ID CIG-02055

Operator site ID T.B.C.

Site Name
VICARSTOWN
CO. LAOIS

Title
CELLNEX SMART STREETPOLE
SITE LOCATION MAP AERIAL PHOTO

Designed JR Date 13.01.2021

Drawn PP Scale 1:2,500 Rev. B

Dwg No. LS-RCP101-02055

DWG LOCATION: C:\Users\jredmond\Documents\LS-RCP101-02055.dwg



21m Alpha STREETPOLE

THIS DRAWING IS TO BE READ IN CONJUNCTION WITH ALL ENGINEERS & ARCHITECTS' DRAWINGS, FIGURED DIMENSIONS ONLY (NOT SCALING) TO BE USED. WHERE A CONFLICT OF INFORMATION EXISTS OR IF IN ANY DOUBT - [ASK](#).

CONSULTANTS TO BE INFORMED IMMEDIATELY OF ANY DISCREPANCIES BEFORE WORK PROCEEDS.

NOT FOR CONSTRUCTION

Description:
Digital Cartographic Model (DCM)

Publisher / Source:
Ordnance Survey Ireland (OSI)

Data Source / Reference:
PRIME2

File Format:
Autodesk AutoCAD (DWG_R2013)

File Name:
x_50152274_1.dwg

Clip Extent / Area of Interest (AOI):
LLX,LLY= 660792.4278,700208.1223
URX,URY= 661375.4278,700638.1223
ULX,ULY= 660792.4278,700638.1223
URX,URY= 661375.4278,700638.1223

Projection / Spatial Reference:
Projection= IRENET95_Irish_Transverse_Mercator

Centre Point Coordinates:
X,Y= 661083.9278,700423.1223

Reference Index:
Map Series / Map Sheets
1:5,000 / 3889

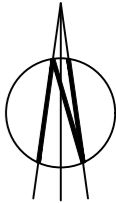
Data Extraction Date:
Date= 30-Oct-2020

Source Data Release:
DCLAS Release V1.133.111

Product Version:
Version= 1.3

License / Copyright:
Ordnance Survey Ireland Terms of Use apply.
Please visit www.osi.ie/about/terms-conditions.
© Ordnance Survey Ireland, 2020

Compiled and published by Ordnance Survey, Ireland, Phoenix Park, Dublin 8, Ireland.
Unauthorised reproduction infringes Ordnance Survey Ireland and Government of Ireland copyright.
All rights reserved. No part of this publication may be copied, reproduced or transmitted in any form or by any means without the prior written permission of the copyright owners.
The representation on this map of a road, track or footpath is not evidence of the existence of a right of way.
Ordnance Survey maps never show legal property boundaries, nor do they show ownership of physical features.



B	UPDATED TO ALPHA 3.0 SOLUTION	22/04/21	PP	JR
A	PLANNING ISSUE	13/11/21	PP	JR
No.	Revision	Date	By	Ckd



10 Barrowside Business Park, Sleaty Road,
Graiguecullen, Carlow, R93 E3W7,
Rep. of Ireland.



Signal Infrastructure Ltd.,
Suite 311, Q House, 76 Furze Road,
Sandyford Industrial Estate, Dublin 18,
D18 YV50, IRELAND.

Jason Redmond & Associates Consulting Engineers


Civil Structural
Project Management
5 Lisnard Court, Portlaoise,
Co. Laois.
PH: 05786 81155
Email: info@jrassc.ie

PLANNING

Signal site ID CIG-02055

Operator site ID T.B.C.

Site Name
VICARSTOWN
CO. LAOIS

Title
CELLNEX SMART STREETPOLE
SITE LOCATION PLAN

Designed JR Date 13.01.2021

Drawn PP Scale 1:1,000 Rev. B

Dwg No. LS-RCP102-02055

DWG LOCATION: C:\02055\PLANNING\02055\02055_RCP102.dwg

Ordnance Survey Ireland Licence No. EN 0065921
Ordnance Survey Ireland/Government of Ireland
Copyright:







21m Alpha STREETPOLE

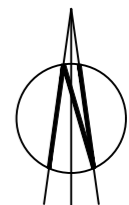
THIS DRAWING IS TO BE READ IN CONJUNCTION WITH ALL ENGINEERS & ARCHITECT'S DRAWINGS. FIGURED DIMENSIONS ONLY (NOT SCALING) TO BE USED. WHERE A CONFLICT OF INFORMATION EXISTS OR IF IN ANY DOUBT - "ASIC".

CONSULTANTS TO BE INFORMED IMMEDIATELY OF ANY DISCREPANCIES BEFORE WORK PROCEEDS.

NOT FOR CONSTRUCTION

LEGEND

EXISTING ROADS	
SITE OUTLINED THUS	
EXISTING BUILDING	
EXISTING GRASS VERGE	
EXISTING FOOTPATHS	
EXISTING HARDSTANDING	



B	UPDATED TO ALPHA 3.0 SOLUTION	22/04/21	PP	JR
A	PLANNING ISSUE	13/11/21	PP	JR
No.	Revision	Date	By	Ckd

DELMEC

10 Barrowside Business Park, Sleaty Road,
Graiguecullen, Carlow, R93 E3W7,
Rep. of Ireland.



Signal Infrastructure Ltd.
Suite 311, Q House, 76 Furze Road,
Sandyford Industrial Estate, Dublin 18,
D18 YV50, IRELAND.

Jason Redmond & Associates Consulting Engineers



5 Lismard Court, Portlaoise,
Co. Laois.
PH: 05786 81155
Email: info@jrasc.ie

PLANNING

Signal site ID	CIG-02055
----------------	-----------

Operator site ID	T.B.C.
------------------	--------

Site Name	VICARSTOWN CO. LAOIS
-----------	-------------------------

Title	CELLNEX SMART STREETPOLE SITE LAYOUT PLAN
-------	--

Designed JR	Date 13.01.2021
--------------------	------------------------

Drawn	PP	Scale 1:250	Rev. B
-------	----	-------------	--------

Dwg No. LS-RCP103-02055

DWG LOCATION: C:\Users\PHILIP\Documents\AUTOCAD\06-000001\15-000024.LICENSE

SITE LAYOUT

SCALE 1:250

THIS DRAWING IS THE PROPERTY OF JRA AND MUST NOT BE COPIED, TRACED OR REPRODUCED WITHOUT THEIR PERMISSION.

21m Alpha STREETPOLE

THIS DRAWING IS TO BE READ IN CONJUNCTION WITH ALL ENGINEERS & ARCHITECTS
DRAWINGS. FIGURED DIMENSIONS ONLY (NOT SCALING) TO BE USED. WHERE A CONFLICT OF
INFORMATION EXISTS OR IF IN ANY DOUBT - "ASK".

CONSULTANTS TO BE INFORMED IMMEDIATELY OF ANY DISCREPANCIES BEFORE WORK PROCEEDS.

NOT FOR CONSTRUCTION

B	UPDATED TO ALPHA 3.0 SOLUTION	22/04/21	PP	JR
A	PLANNING ISSUE	13/11/21	PP	JR
No.	Revision	Date	By	Checked

DELMEC

10 Barrowside Business Park, Sleaty Road,
Graigucullen, Carlow, R93 E3W7,
Rep. of Ireland.



Cignal Infrastructure Ltd.
Suite 311, Q House, 76 Furze Road,
Sandyford Industrial Estate, Dublin 18
D18 YV50, IRELAND.

Jason Redmond & Associates Consulting Engineers



5 Lismard Court, Portlaoise,
Co. Laois.
PH: 05786 81155
Email: info@jrassc.ie

PLANNING

Signal site ID CIG-02055

Operator site ID	T.B.C.
------------------	--------

Site Name	VICARSTOWN CO. LAOIS
-----------	-------------------------

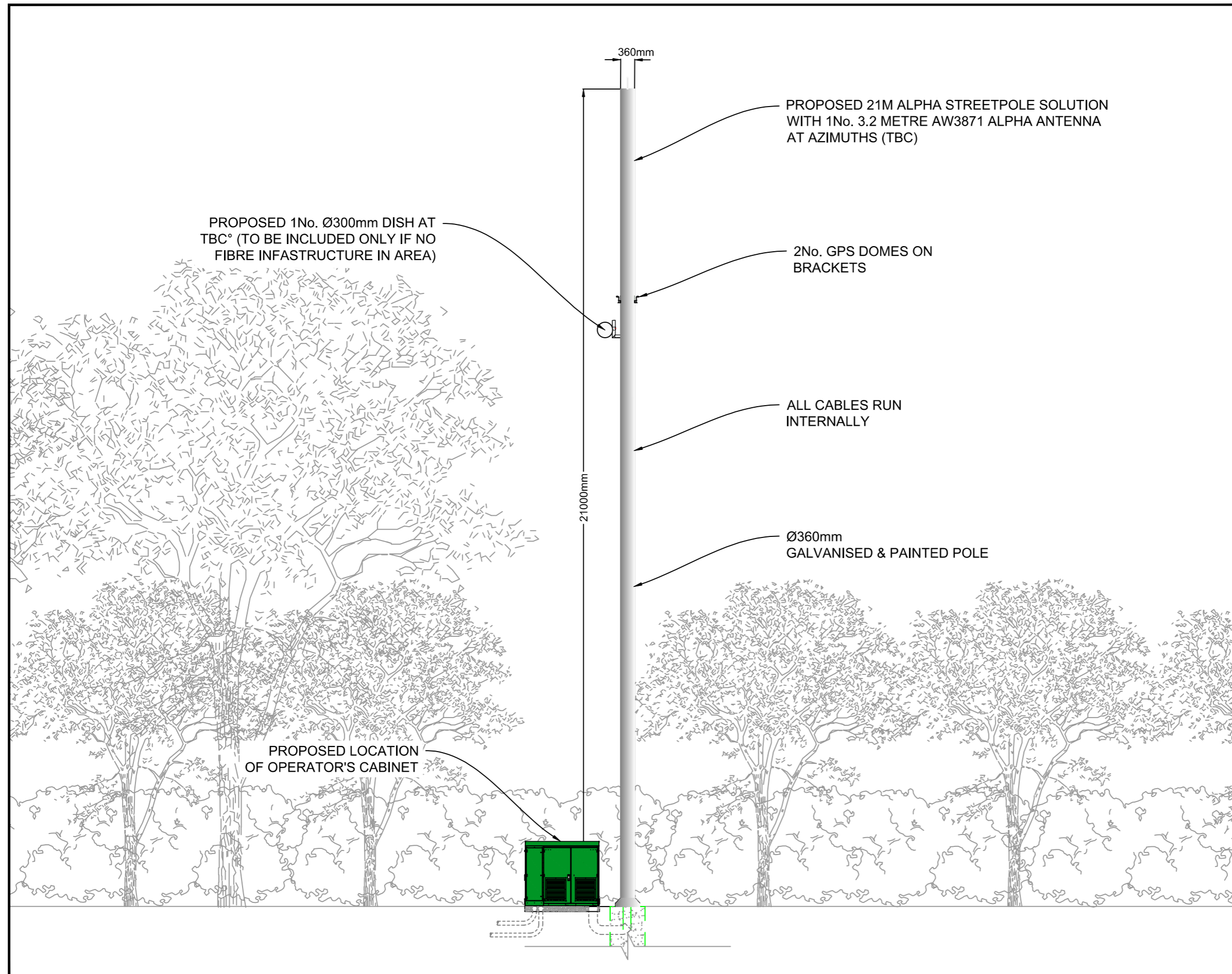
Title	CELLNEX SMART STREETPOLE ELEVATION
-------	---------------------------------------

Designed	JR	Date	13.01.2021
----------	----	------	------------

Drawn	PP	Scale 1:100	Rev. B
-------	----	-------------	--------

Dwg No. LS-RCP103A-02055

DWG LOCATION: C:\MSOFT\PLANT\DESIGN\CONSTR\06-10000_EH_15_000_254.LGN



ELEVATION

SCALE 1:100

THIS DRAWING IS THE PROPERTY OF JRA AND MUST NOT BE COPIED, TRACED OR REPRODUCED WITHOUT THEIR PERMISSION.



21m Alpha STREETPOLE

THIS DRAWING IS TO BE READ IN CONJUNCTION WITH ALL ENGINEERS & ARCHITECT'S DRAWINGS. FIGURED DIMENSIONS ONLY (NOT SCALING) TO BE USED. WHERE A CONFLICT OF INFORMATION EXISTS OR IF IN ANY DOUBT - "ASIC".

CONSULTANTS TO BE INFORMED IMMEDIATELY OF ANY DISCREPANCIES BEFORE WORK PROCEEDS.

NOT FOR CONSTRUCTION

Description:
Digital Cartographic Model (DCM)

B	UPDATED TO ALPHA 3.0 SOLUTION	22/04/21	PP	JR
A	PLANNING ISSUE	13/11/21	PP	JR
No.	Revision	Date	By	Ckd

DELMEC

10 Barrowside Business Park, Sleaty Road,
Graiguecullen, Carlow, R93 E3W7,
Rep. of Ireland.



cellnex
driving telecom connectivity

Cignal Infrastructure Ltd.
Suite 311, Q House, 76 Furze Road,
Sandyford Industrial Estate, Dublin 18,
D18 YV50, IRELAND.

Jason Redmond & Associates Consulting Engineers



Civil Structural
Project Management

5 Lismard Court, Portlaoise,
Co. Laois.
PH: 05786 81155
Email: info@jrassc.ie

PLANNING

Signal site ID	CIG-02055
----------------	-----------

Operator site ID	T.B.C.
------------------	--------

Site Name	VICARSTOWN CO. LAOIS
-----------	-------------------------

Title	CELLNEX SMART STREETPOLE SCHEMATIC ELEVATION
-------	---

Designed	JR	Date	13.01.2021
----------	----	------	------------

Drawn	PP	Scale	NTS	Rev.	B
-------	----	-------	-----	------	---

Dwg No. LS-RCP104-02055

DWG LOCATION: C:\USERS\FMILLAN\DESIGN\PROJECTS\06-00001\EN 15-0001.DWG

THIS DRAWING IS THE PROPERTY OF JRA AND MUST NOT BE COPIED, TRACED OR REPRODUCED WITHOUT THEIR PERMISSION.

