


---

**COMHAIRLE CHONTAE LAOISE**

**LAOIS COUNTY COUNCIL**



**ROAD TRAFFIC (SPECIAL SPEED LIMITS) (COUNTY OF  
LAOIS)  
BYE-LAWS 2019**

**ROADS SECTION  
May 2019**

---

**Laois County Council in exercise of the powers conferred on them by Section 9 of the Road Traffic Act, 2004 (No.44 of 2004), and with the consent of the National Roads Authority, hereby make the following bye-laws in respect of the area comprising the administrative County of Laois.**

- 1. These bye-laws may be cited as the Road Traffic (Speed Limits) (County of Laois) Bye-Laws 2019.**
- 2. Laois County Council revoke all previous Bye-Laws made in the areas of these cited 2019 Speed Limit Bye-Laws.**
- 3. The Bye-Laws shall come into operation on the 15<sup>th</sup> October 2019**

**4. In these Bye-Laws :**

**“the Act of 2004” means the Road Traffic Act, 2004 (No.44 of 2004)**

**“Distance” means distance measured along the centre line of the Road.**

**“the Minister” means the Minister for the Environment, Heritage and Local Government.**

**“Motorway” has the meaning assigned to it by the Act of 1993**

**“National Road” has the meaning assigned to it by the Act of 1993**

**“Perimeter Road” means a road on and along the roadway of which there runs the boundary of a county borough, a borough, or urban district or a town and shall be considered as being within such boundary for the purpose of these bye-laws;**

**“Road” means a public road and includes a motorway.**

- 4. (1) Each of the roads described in the First Schedule to these bye-laws is hereby declared to be a public road in a built-up Area for the Purposes of Section 5 of the Road Traffic Act 2004.**
- (2) Sixty kilometres per hour shall be the speed limit for mechanically propelled vehicles on roads specified in the Second Schedule to these Bye-Laws.**
- (3) Thirty kilometres per hour shall be the speed limit for mechanically propelled vehicles on roads specified in the Third Schedule to these bye-laws.**
- (4) One Hundred kilometres per hour shall be the speed limit for mechanically propelled vehicles on roads specified in the Fourth Schedule to these bye-laws.**

- 
- (5) **Eighty kilometres per hour shall be the speed limit for mechanically propelled vehicles on roads specified in the Fifth Schedule to these bye-laws.**



---

**LAOIS COUNTY COUNCIL**

**ROADS & PLANNING**



**FIRST SCHEDULE**

**Roads in the County of Laois  
declared to be Public Roads in a Built-up Area for the  
Purposes of Section 5 of the Road Traffic Act 2004**

---

**1. The following roads at Abbeyleix:**

All roads in the area enclosed by a line commencing at a point (A) on the Ballacolla Road (R-433-0) 914 metres west of its junction with the Tullyroe Road (L-16568-0) and drawn thence in straight lines successively to the following points:

(B) A point on the Tullyroe Road (L-1657-0) 433 metres west of its junction with the Mountrath Road (R-430-111)

(C) A point on the Mountrath Road (R-430-111) 324 metres North of its junction with the Tullyroe Road (L-16567-0)

(D) A point on the Portlaoise Road (N-77) 25 metres North of its junction with Ballyroan Road (R-425-0)

(E) A point on the Ballyroan Road (R-425-0) 1540 metres North of its junction with the Rathmoyle Road (L-67203-0)

(F) A point on the Redhills Road (L- 6720-0 ) 106 metres East from its junction with the Ballyroan Road (R-425\_0)

(G) A point on the Carlow Road (R-430-148) 671 metres East of its junction with the Ballinakill Road (R-432-0)

(H) A point on the Ballinakill Road (R-432-0) 251 metres South of its junction with the Carlow Road (R-430-148)

(I) A point on the Ballymullen Road (L-5731-0) 305 metres East of its junction with the Cork Road (N-77)

(J) A point on the Cork Road (N-77) 410 metres South of its junction with the Rushboro Road (R-433-0)

And thence in a Westerly direction to the commencement point on the Ballacolla Road (R-433-0), except in the 30 km/hr zones defined in the Third Schedule.

---

## **2. The following roads at Attanagh**

All roads in the area enclosed by a line commencing at a point (A) on the Glebe Road (L-17511-0) 108 metres south of its junction with the Durrow Road (L-1751-0) and drawn thence in straight lines successively to the following points:

(B) A point on the the Durrow Road (L-1751-0) 390 meters east of its junction with the Abbeyleix–Russellstown Road (L-5750-0)

(C) A point on the Abbeyleix Road (L-5750-0) 380 metres north of its junction with the Durrow Road (L-1751-0)

(D) A point on Russellstown Road (L5750-0) 236m meters south of its junction with the Durrow Road (L-1751-0)

And thence in a south westerly direction to the commencement point on the Glebe Road (L-17511-0).

## **3. The following roads at Ballaghmore**

All roads in the area enclosed by a line commencing at

(A) A point on the Castle Road (L-1050-58) 195 metres west of its junction with the Raheen Road (L-5055-0) to

(B) A point on the Coolrain Road (L-1050-58 ) 116 metres east of its junction with the Raheen Road (L-5055-0) to

(C) A point on the Raheen Road (L-5055-0) 247 metres south-east of its junction with the Coolrain/Castle Road (L-1050-58 )

And thence to the commencement point

## **4. The following roads at Ballinakill:**

All roads in the area enclosed by a line commencing at a point (A) on the Lisbigney Road (L-5735-11) 419 metres West of its junction with the Abbeyleix Road (R-432-34) and drawn thence in straight lines successively to the following points:

(B) A point on the Abbeyleix Road (R-432-34) 793 metres North of its junction with the Lisbigney Road (L-5735-11)

(C) A point on the Mass Lough Road (L-5732-0) 564 metres East of its junction with the Abbeyleix Road (R-432-34)

- 
- (D) A point on the Castlecomer Road (L-1738-0) 404 metres South of its junction with the Abbeyleix Road (R-432-34)
- (E) A point on the Ballyragget Road (R-432-34) 419 metres South of its junction with the Mass Lough Road (L-5732-0)
- (F) A point on the Durrow Road (L-1736-26) 57 metres West of its junction with the Abbeyleix Road (R-432-34)

And thence in a North Westerly direction to the commencement point on the Lisbigney Road (L-5735-11)

**5. The following roads at Ballyadams National School**

All roads enclosed by a line commencing at a point

- (A) On the Parkahoughill Road (L-7955-31) 262 metres North of its junction with Local Road (L-79552-0) to a point
- (B) On the Parkahoughill Road (L-7955-31) 70 metres South of its junction with Local Road (L-79552-0) to a point
- (C) On Local Road (L-79552-0) 174 metres South-East of its junction with the Parkahoughill Road (L-7955-31)

And thence to the commencement point on the Parkahoughill Road

**6. The following roads at Ballybrittas:**

All roads in the area enclosed by a line commencing at a point (A) on the Portlaoise Road (R-445-20) 365 metres West of its junction with the Rath Road (L-3931-0) and drawn thence in straight lines successively to the following points:

- (B) A point on the Portarlington Road (L-7156-24) 221 metres North of its junction with the Dublin Road (R-445-20)
- (C) A point on the Dublin Road (R-445-20) 157 metres East of its junction with the Rath Road (L-3931-0)
- (D) A point on the Rath Road (L-3931-0) 87 metres South of its junction with the Dublin Road (R-445-20)

And thence in a South Westerly direction to the commencement point on the Portlaoise Road (R-445-20)

---

**7. The following roads at Ballacolla:**

All roads in the area enclosed by a line commencing at a point (A) on the Rathdowney Road (R-433-57) 372 metres West of its junction with the Borris in Ossory Road (R-434-56) and drawn thence in straight lines successively to the following points:

(B) A point on the Borris in Ossory Road (R-434-56) 674 metres North of its junction with the Rathdowney Road (R-433-57)

(C) A point on the Abbeyleix Road (R-433-57) 228 metres East of its junction with the Borris In Ossory Road (R-434-56)

(D) A point on the Durrow Road (R-434-40) 358 metres South of its junction with the Abbeyleix Road (R-433-57)

And thence in a North Westerly direction to the commencement point on the Rathdowney Road (R-433-57)

**8. The following roads at Ballyfin:**

All roads in an area enclosed by a line commencing at a point (A) on the Springfield Road (L-21121-0) 185 metres north west of its junction with the Campcloon Road (L21007-0) and drawn thence in straight lines successively to the following points:

(B) A point on the Campcloon Road (L21007-0) 40 metres north east of its junction with the Springfield Road (L-21121-0)

(C) A point on the Springfield Road (L-21121-0) 188 metres south of its junction with the Knocknadearn Road (L21122-0) and thence in a north westerly direction to the commencement point on the Springfield Road (L-21121-0),

except in the 30 km/hr zone defined in the Third Schedule.

**9. The following roads at Ballylynan:**

All roads in the area enclosed by a line commencing at a point (A) on the Castlecomer Road (N-78-242) 211 metres South of its junction with the Milltown Road (L-7970-0) and drawn thence in straight lines successively to the following points:

(B) A point on the Milltown Road (L-7970-0) 160 metres West of its junction with the Castlecomer Road (N-78-242)



- 
- (C) A point on the Rahin Road (L-79711-0) 178 metres West of its junction with the Ballyadams Road (L-7971-0)
  - (D) A point on the Ballyadams Road (L-7971-0) 569 metres North of its junction with the Athy Road (N-78-242)
  - (E) A point on the Athy Road (N-78-242) 385 metres North of its junction with the Barrowhouse Road (L-3973-0)
  - (F) A point on the Barrowhouse Road (L-3973-0) 245 metres East of its junction with the Athy Road (N-78-242)
  - (G) A point on the Skehanagh Road (L-7972-0) 250 metres South of its junction straight on to the Athy Road (N-78-242)

And thence in a South Westerly direction to the commencement point on the Castlecomer Road (N-78-242)

*All roads within the above area are included with the exception of the N78 National Road from a point 211 metres South of its junction with the Milltown Road (L-7970-0), to a point 385 metres North of its junction with the Barrowhouse Road (L-3973-0)*

**10. The following roads at Ballyroan:**

All roads in the area enclosed by a line commencing at a point (A) on the Rock Road (L-6719-0) 117 metres South of its junction with the Abbeyleix Road (R-425-21) and drawn thence in straight lines successively to the following points:

- (B) A point on the Abbeyleix Road (R-425-21) 263 metres West of its junction with the Rock Road (L-6719-0)
- (C) A point on the Newtown Road ( L-2716-0 ) 30m west of its junction with the Abbeyleix Road (R-425-21)
- (D) A point on the Colt Road (L-2715-0) 356 metres West of its junction with the Portlaoise Road (R-425-48)
- (E) A point on the Portlaoise Road (R-425-48) 288 metres North of its junction with the Colt Road (L-2715-0)
- (F) A point on the Cloncullane Road (L-27781-0) 43 metres north of its junction with the Spink Road (L-2778-0)
- (G) A point on the Spink Road (L-2778-0) 492 metres East of its junction with the Cloncullane Road (L-27781-0)

---

And thence in a Westerly direction to the commencement point on the Rock Road (L-6719-0)

**11. The following roads at Barnashrone National School**

From a point on the Barnashrone Road (L-2110-0) 335 metres South of its junction with the Ballyfin Road (R-423-94) to a point 808 metres South of its junction with the Ballyfin Road (R-423-94)

**12. The following roads at Shanganamore National School, Barrowhouse**

All roads enclosed by a line commencing at a point

(A) On the Shanganamore Road (L-39752-0) 140 metres North of its junction with the Barrowhouse Road (L-39764-0) to a point

(B) On the Barrowhouse Road (L-39764-0) 124 metres East of its junction with the Shanganamore Road (L-39752-0) to a point

(C) On the Shanganamore Road (L-39752-0) 126 metres South of its junction with the Barrowhouse Road (L-39764-0)

And thence to the commencement point on the Shanganamore Road

**13. The following roads at Ardough National School, Bilboa**

All roads enclosed by a line commencing at a point

(A) On the Ardough Road (L-38971-0) 40 metres North-East of its junction with the Gortahile Road (L-3897-28) to a point

(B) On the Ardough Road (L-38971-0) 415 metres South-West of its junction with the Gortahile Road (L-3897-28) to a point

(C) On the Gortahile Road (L-3897-28) 77 metres North-West of its junction with the Ardough Road (L-38971-0)

**14. The following roads at Borris in Ossory:**

All roads in the area enclosed by a line commencing at a point (A) on the Skirke Road (L-1512-0) 20 metres north of its junction with the R-435-0 and drawn thence in straight lines successively to the following points:

(B) A point on the Roscrea Road R-445-445) 125 metres West of its junction with the (L-1512-0)

---

(C) A point on the Rock Road (L-5056-18) 142 metres North of its junction with the Roscrea Road (R-445-445)

(D) A point on the Portlaoise Road (R-445-423) 230 metres East of its junction with the Rathdowney Road (L-1514-0)

(E) A point on the Rathdowney Road (L-1514-0) 355 metres South of its junction with the Portlaoise Road (R-445-423)

And thence in a South Westerly direction to the commencement point on the Skirke Road (L-1512-0), except in the 30 km/hr zone defined in the Third Schedule.

**15. The following roads at Camross:**

(A) From a point on the Village Road (L-1033-0) 244 metres East from its junction with the entrance to St. Fergal's Church

(B) To a point on the Village Road (L-1033-0) 238 metres West from its junction with the entrance to the St. Fergal's Church

**16. The following roads at Carlow:**

All roads in the area enclosed by a line commencing at a point (A) on the Crossneen Road (L-3920-0) 194 metres South of its junction with the Yellow Pond Road (L-7919-0) and drawn thence in straight lines successively to the following points:

(B) A point on the Yellow Pond Cross Road (L-7919-0) 138 metres West of its junction with the Crossneen Road (L-3920-0)

(C) A point on the Monure Road (L-7917-0) 896 metres West of its junction with the Crossneen Road (L-3920-0)

(D) A point on the Killeshin Road (R-430-431) 82 metres East of its junction with the Carlow Northern Relief Road (R-924-0)

(E) A point on the Portlaoise Road (R-924-0) 115m East of its junction with the Carlow Northern Relief Road (N-80-200)

(F) A point on the Sleaty Road (L-3976-133) 100 metres South of its junction with the Carlow Northern Relief Road (N-80-200)

And thence in a South Westerly direction to the commencement point on the Crossneen Road (L-3920-0)

---

**17. The following roads at Castlecuff:**

From a point on the Kinnity Road (R-422-278) 73 metres west of its junction with the L-20013-0 to a point on the Kinnity Road (R-422-278) 561 metres west of its junction with the L-20013-0, except in the 30 km/hr zone defined in the Third Schedule.

**18. The following roads at Castletown:**

All roads in the area enclosed by a line commencing at a point (A) on the Village Road (L-1620-0) 352 metres West of its junction with the Gash Road (L-1620-0) and drawn thence in straight lines successively to the following points:

(B) A point on the Castletown Bridge Road (L-1672-0) 200 metres North of its junction with the Gash Road (L-1620-0)

(C) A point on the Gash Road (L-1620-0) 418 metres South of its junction with the Village Road at the Church (L-1620-0)

And thence in a North Westerly direction to the commencement point on the Village Road (L-1620-0)

**19. The following roads at Clogh:**

All roads in the area enclosed by a line commencing at a point (A) on the Chapelhill Road (L-1633-0) 480 metres East of its junction with the Tinnaragh Road (L-1632-21) and drawn thence in straight lines successively to the following points:

(B) A point on the Bordwell Road (L-1634-0) 300 metres West of its junction with the Tinnaragh Road (L-1632-21)

(C) A point on the Tinnaragh Road (L-1632-21) 115 metres North of its junction with the Bordwell Road (L-1634-0)

And thence in a South Easterly direction to the commencement point on the Chapelhill Road (L-1633-0)

**20. The following roads at Clonaghadoo National School, Geashill**

All roads enclosed by a line commencing at

(A) a point on the Cappalough Road (L-20912-0) 140 metres Northeast of its junction with the Kilcavan Road (L-2091-0) to

---

(B) a point on the Clonaghadoo Road (L-2091-24) 246 metres South of its junction with the Cappalough Road (L-20912-0) to

(C) a point on the Kilcavan Road (L-2091-0) 61 metres North of its junction with the Cappalough Road (L-20912-0)

And thence to the commencement point on the Cappalough Road (L-20912-0)

**21. The following roads at Clonaslee:**

All roads in the area enclosed by a line commencing at a point (A) on the Birr Road (R-422-248) 575 metres West of its junction with the Tullamore Road (L-2006-0) and drawn thence in straight lines successively to the following points:

(B) A point on the Tullamore Road (L-2006-0) 562 metres North of its junction with the Birr Road (R-422-248)

(C) A point on the Mountmellick Road (R-422-227) 504 metres East of its junction with the Cut Road (L-1005-139)

(D) A point on the Cut Road (L-1005-139) 252 metres South of its junction with the Mountmellick Road (R-422-227)

(E) A point on the Gorrhagh Road (L-6004-0) 134 metres South of its junction with the Mountmellick Road (R-422-248)

(F) A point on the Brittas Road (L-6002-0) 232 metres South of its junction with the Mountmellick Road (R-422-248)

And thence in a North Westerly direction to the commencement point on the Birr Road (R-422-248)

**22. The following roads at Coolrain:**

All roads in the area enclosed by a line commencing at a point (A) on the Village Road (L-5060-0) 495 metres North of its junction with the Shanderry Road (L-1059-16) and drawn thence in straight lines successively to the following points:

(B) A point on the Pike Of Rushall Road (L-1059-16) 550 metres East of its junction with the Village Road (L-5060-0)

(C) A point on the Shanderry Road (L-1059-16) 94 metres West of its junction with the Village Road (L-5060-0)

And thence in a Northerly direction to the commencement point on the Village Road (L-5060-0)

---

**23. The following roads at Derrylamogue National School, Rosenallis**

From a point on the Derrymalogue Road (L-2014-0) 810 metres Northeast of its junction with Local Road L-20141-0 to a point 1140 metres Northeast of that junction

**24. The following roads at Donaghmore:**

All roads in the area enclosed by a line commencing at a point (A) on the Borris in Ossory Road (R-435-61) 168 metres North of its junction with the (L-1598-0) and drawn thence in straight lines successively to the following points:

(B) A point on the L-5599-0 85 metres North of its junction with the Raheen Road (L-1598-0)

(C) A point on the Raheen Road (L-1598-0) 124 metres East of its junction with the L-5599-0

(D) A point on the Rathdowney Road (R-435-82) 370 metres South of its junction with the Raheen Road (L-1598-0)

And thence in a Northerly direction to the commencement point on the Borris in Ossory Road (R-435-61)

**25. The following roads at Durrow:**

All roads in the area enclosed by a line commencing at a point (A) on the Cork Road (R-639-0) 690 metres South of its junction with the Ballyragget Road (N-77-151) and drawn thence in straight lines successively to the following points:

(B) A point on the Ballycolla Road (R-434-0) 573 metres West of its junction with the Abbeyleix Road (N-77)

(C) A point on the Abbeyleix Road (N-77) 45 metres North of its junction with the Ballycolla Road (R-434-0)

(D) A point on the Ballyragget Road (N-77-151) 611 metres South East of its junction with the Johnstown Road (R-639-0)

(E) A point on the Derry Road (L-5753-0) 1222 metres South of its junction with the Ballyragget Road (N-77-151)

And thence in a North Westerly direction to the commencement point on the Cork Road (R-639-0)

---

**26. The following roads at Emo:**

All roads in the area enclosed by a line commencing at a point (A) on the Killimy Road (L-3154-0) 702 metres West of its junction with the Mountmellick Road (R-422-0) and drawn thence in straight lines successively to the following points:

- (B) A point on the Mountmellick Road (R-422-0) 409 metres North of its junction with the Killimy Road (L-3154-0)
- (C) A point on the Emo Park Road (L-3155-0) 53 metres South of its junction with the (L-7156-0) at the Lough Crossroads
- (D) A point on the (L-31551-0) 70 metres East of its junction with the (L-3155-0) Emo Park Road
- (E) A point on the Road to New Inn Cross (R-422-0) 100 metres East from its junction with the Morette Road (L-31542-0)
- (F) A point on the Morette Road 50 metres South of its junction with the road to New Inn Cross (R-422-0)

And thence in a Westerly direction to the commencement point on the Killimy Road (L-3154-0)

**27. The following roads at Errill:**

All roads in the area enclosed by a line commencing at a point (A) on the Templemore Road (R-433-250) 349 metres West of its junction with the Castlefleming Road (L-1512-89) and drawn thence in straight lines successively to the following points:

- (B) A point on the Castlefleming Road (L-1512-89) 327 metres North of its junction with the Templemore Road (R-433-250)
- (C) A point on the Rathdowney Road (R-433-222) 267 metres East of its junction with the Castlefleming Road (L-1512-89)
- (D) A point on the School Road (L-5538-0) 285 metres South of its junction with the Rathdowney Road (R-433-222)

And thence in a North Westerly direction to the commencement point on the Templemore Road (R-433-250)

---

**28. The following roads at Kiladooley National School, Borris-in-Ossory**

From a point on the Kiladooley Road (L-1517-19) 403 metres South of its junction with the Killasmeestia Road (L-1531-0) to a point 835 metres South of that junction

**29. The following roads at Killeen:**

All roads enclosed by a line commencing at a point

(A) On the Maganey road (R429-45) 80 metres east of its junction with the Grange road (L-3992-0) to a point

(B) On the Grange Road (L-3992-0) 140 metres south of its junction with (R-429-45) to a point

(C) on the Ballickmoyler road (R-429-21) 412 metres west of its junction with the Killabban road (L-3991-0) to a point

(D) on the Killabban road (L-3991-0) 73 metres north of its junction with (R-429-45)

And thence to the commencement point on the Maganey Road, except in the 30 km/hr zone defined in the Third Schedule.

**30. The following roads at Killenard:**

(A) From a point on the Killenard Road (L-3171-0) 60 metres South of its junction with Ballycarroll Road (L-7172-0)

(B) To a point on the Killenard Road (L-3171-0) 170 metres North of its junction with Mount Henry Cross

**31. The following roads at Killeshin:**

All roads in the area enclosed by a line commencing at a point (A) on the Abbeyleix Road (R-430-382) 162 metres West of its junction with the Cappalug Road (L-7912-0) and drawn thence in straight lines successively to the following points:

(B) A point on the Cappalug Road (L-7912-0) 62 metres North of its junction with the Abbeyleix Road (R-430-382)

(C) A point on the Carlow Road (R-430-411) 270 metres East of its junction with the Springhill Road (L-7914-0)

(D) A point on the Springill Road (L-7914-0) 34 metres South of its junction with the Abbeyleix Road (R-430-382)



---

And thence in a North Westerly direction to the commencement point on the Abbeyleix Road (R-430-382)

**32. The following roads at Killinure**

All roads enclosed by a line commencing at a point

(A) A point on the Kinnity Road ( R-440-79) 78 metres North of its junction with the Drimhill Road (L-1030-0) to

(B) A point on the Mountrath Road ( R-440-57) 135 metres South-east of its junction with the Drimhill Road (L-1030-0) to

(C) A point on the Drimhill Road(L-1030-0 ) 50 metres South-west of its junction with the Mountrath Road ( R-440-57)

And thence to the commencement point on the Kinnity Road (R-440-79)

**33. The following roads at Mayo National School**

All roads enclosed by a line commencing at a point

(A) On the Killeshin Road (R-431-0) 290 metres East of its junction with the Mayo Road (L-7898-0) to a point

(B) On the Mayo Road (L-7898-0) 72 metres South of its junction with the Castlecomer Road (R-431) to a point

(C) On the Castlecomer Road (R-431) 172 metres West of its junction with the Mayo Road (L-7898-0)

And thence to the commencement point on the Killeshin Road, except in the 30 km/hr zone defined in the Third Schedule.

**34. The following roads at Mountmellick:**

All roads in the area enclosed by a line commencing at a point (A) on Manor Road (L-20976-0) for a distance of 745 metres South of its junction with Townspark Road (L-20979-0) and drawn thence in straight lines successively to the following points:

(B) A point on the (L-20975-0) for a distance of 37 metres South of its junction with the (L-20979-0)

(C) A point on the Rosenallis Road (R-422-110) for a distance of 495 metres West of its junction with New Road (L-20974-0)

(D) A point on the Tullamore Road (N-80-754) for a distance of 120 metres West of its junction with New Road (L-20974-0)

- 
- (E) A point on the Bay Road (L-20972-0) for a distance of 388 metres North of its junction with Tullamore Road (N-80-754)
- (F) A point on the Portarlinton Road (R-423-157) for a distance of 605 metres North of its junction with Emo Road (R-422-56)
- (G) A point on the Strahard Road (L-21204-0) for a distance of 183 metres North of its junction with Emo Road (R-422-56)
- (H) A point on the Emo Road (R-422-56) for a distance of 210 metres East of its junction with Portarlinton Road (R-423-157)
- (I) A point on the Acragar Road (L-2120-0) for a distance of 1558 metres South of its junction with Hospital Road (L-6131-0)
- (J) A point on the Derrygile Road (L-6118-0) for a distance of 20 metres South of its junction with the Portlaoise Road (N-80-733)
- (K) A point on the Portlaoise Road (N-80-733) for a distance of 255 metres South West of its junction with the Derrygile Road (L-6118-0)

And thence in a North Westerly direction to the commencement point on the Manor Road (L-20976-0)

*All roads within the above area are included with the exception of the N80 National Road from a point 120 metres West of its junction with the New Road (L-20974-0), to a point 255 metres South West of its junction with the Derrygile Road (L-6118-0).*

**35. The following roads at Mountrath:**

All roads in the area enclosed by a line commencing at a point (A) on the Limerick Road (R-445-311) 705 metres South of its junction with the Derrycanton Road (L-5074-0) and drawn thence in straight lines successively to the following points:

- (B) A point on the Derrycanton Road (L-5074-0) 510 metres West of its junction with the Limerick Road (R-445-311)
- (C) A point on the Rushin Road (R-440-0) 638 metres West of its junction with the Ballyfin Road (R-423-0)
- (D) A point on the Ballyfin Road (R-423-0) 666 metres North of its junction with the Rushin Road (R-440-0)

---

(E) A point on the Portlaoise Road (R-445-289) 630 metres East of its junction with the Ballyfin Road (R-423-0)

(F) A point on the Shannon Road (L-5673-0) 502 metres East of its junction with the Abbeyleix Road (R-430-0)

(G) A point on the Abbeyleix Road (R-430-0) 580 metres South of its junction with the road to Shannon Road (L-5673-0)

And thence in a Westerly direction to the commencement point on the Limerick Road (R-445-311), except in the 30 km/hr zone defined in the Third Schedule.

**36. The following roads at Newtown:**

All roads in the area enclosed by a line commencing at a point (A) on the Abbeyleix Road (R-430-298) 24 metres East of its junction with the Doonane Road (L-7875-0) and drawn thence in straight lines successively to the following points:

(B) A point on the Abbeyleix Road (R-430-298) 150 metres West of its junction with the Athy Road (N-78-150)

(C) A point on the L-78774-0 20 metres East of its junction with the Doonane Road (L-7875-0)

And thence in a North Easterly direction to the commencement point on the Abbeyleix Road (R-430-298), except in the 30 km/hr zone defined in the Third Schedule.

**37. The following roads at Paddock National School, Mountrath**

All roads enclosed by a line commencing at a point

(A) On the Mountrath Road (R-440-0) 136 metres East of its junction with the Deerpark Road (L-1075-0) to a point

(B) On the Kinnitty Road (R-440-28) 233 metres West of its junction with the Deerpark Road (L-1075-0) to a point

(C) On the Deerpark Road (L-1075-0) 65 metres North-East of its junction with the Kinnitty Road (R-440-28)

And thence to the commencement point on the Mountrath Road, except in the 30 km/hr zone defined in the Third Schedule.

---

**38. The following Roads at Pike Of Rushall:**

From a point on the Coolrain Road ( L-1059-0 ) 120 metres North of its junction with the R-445-357 to a point on the Coolrain Road ( L-1059-0 ) 395 metres North of the same junction with the R-445-357.

**39. The following roads at Portarlinton:**

All roads in the area enclosed by a line commencing at a point (A) on the Edenderry Road (R-419-143) 735 metres North of its junction with the Kilmalogue Road (L-7178-0) and drawn thence in straight lines successively to the following points:

- (B) A point on the Bishopswood Road (L-7178-0) 855 metres East of its junction with the Edenderry Road (R-419-143)
- (C) A point on the Droughill Road (L-7177-0) 850 metres East of its junction with the Bishopswood Road (L-7178-0)
- (D) A point on the Dublin Road (R-420-37) 106 metres East of its junction with the Canal Road (L-3158-0)
- (E) A point on the Bracklone Road (L-31582-0) 246 metres South of its junction with the Dublin Road (R-420-37)
- (F) A point on the Station Road (L-3170-47) 160 metres South of its junction with the Canal Road (L-3158-0)
- (G) A point on the Canal Road (L-3158-0) 634 metres West of its junction with the Station Road (L-3170-47)
- (H) A point on the Ballymorris Road (L-3157-22) 47 metres North of its junction with the Canal Road (L-3158-0)
- (I) A point on the Portlaoise Road (R-419-106) 583 metres South of its junction with the Sandy Lane (L-31575-0)
- (J) A point on the Tullamore Road (R-420-81) at the County Boundary on the Barrow Bridge.
- (K) A point on the Kilmalogue Road (L-7178-0) at the County Boundary.

And thence in a North Easterly direction to the commencement point on the Edenderry Road (R-419-143)

---

**40. The following roads at Portlaoise:**

All roads in the area enclosed by a line commencing at a point (A) on the Mountrath Road (R-445-181) 115 metres West of its junction with the Clonminam Link Road Roundabout (R-941-1) and drawn thence in straight lines successively to the following points:

- (B) A point on the Ballyfin Road (L-2112-0) 235 metres West of its junction with the Clonrooske Link Road (R-941-0)
- (C) A point on the Clonrooske Link Road (R-941-0) 10 metres north of its junction with the Ballyfin Road (L-2112-0)
- (D) A point on the Mountmellick Road (N-80-644) 235 metres North of its junction with Elm Lawn Road (L-81006-0)
- (E) A point on the Ridge Road (L-2120-69) 340 metres North of its junction with the Mill Lane Road (L-21205-0)
- (F) A point on the Rathnamanagh Road (L-6136-0) 145m North of its junction with the Shaen Road (L-2133-59)
- (G) A point on the Shaen Road (L-2133-59) 370 metres North of its junction with the Rathnamanagh Road (L-6136-0)
- (H) A point on the Dublin Road (R-445-0) 509 metres East of its junction with the Collier's Lane (L-6137-0)
- (I) A point on the Carlow Road (N-80-616) 561 metres East of its junction with the (R-941-2)
- (J) A point on the Timahoe Road (R-426-0) 921 metres South of its junction with the JFL Road (N-80-644)
- (K) A point on the Abbeyleix Road (N-77-375) 833 metres South of its junction with Clonminam Link Road (R-941-1)
- (L) A point on the Togher Road (L-6696-0) 70 metres South of its junction with Father Brown Avenue (R-941-1)

And thence in a Northerly direction to the commencement point on the Mountrath Road (R-445-181)

*All roads within the above area are included with the exception of the N80 National Road from a point*

*235 metres North of Its junction with Elm Lawn Road (L-81006-0), to a point 651 metres East of its junction with the R-941-2)*

*And the N77 National Road from a point 833 metres South of its junction with Clonminam Link Road (R-941-1) to its junction with the N80.*

---

**41. The following roads at Raheen:**

All roads in the area enclosed by a line commencing at point

- (A) on the Coole Road ( L-2680-0) 275 metres south east of its junction with the Coolnacarton Road (L-26801-0) and drawn thence in straight lines successively to the following points:
- (B) A point on the Coolnacarton Road (L-26801-0) 30 metres north east of its junction with the Coole Road ( L-2680-0)
- (C) A point on the Tinnakill Road (L-2680-0) 422 metres north west of its junction with the Coolnacarton Road (L-26801-0)

And thence in a Southerly direction to the commencement point on the Coole Road (L-2680-0)

**42. The following roads at Rath National School:**

All roads in the area enclosed by a line commencing at point

- (A) on the Courtwood Road (L-3931-18) 125 metres Southeast of Sallyford crossroads and drawn thence in straight lines successively to the following points:
- (B) on the Fisherstown Road (L-39313-0) 85 metres north of Sallytown crossroads
- (C) on the Ballybrittas Road (L-3931-18) 600 metres Northwest of Sallyford crossroads

And thence in a South easterly direction to the commencement point on the Courtwood Road (L-3931-18)

**43. The following roads at Rathdowney:**

All roads in the area enclosed by a line commencing at a point

- (A) on the Donaghmore Road (R-435-82) 475 metres North of its junction with the Errill Road (R-433-195) and drawn thence in straight lines successively to the following points:
- (B) A point on the Ballacolla Road (R-433-162) 15 metres West of its junction with the Coolfin Road (L-1596-0)
- (C) A point on the Golf Road (L-1558-0) 264 metres East of its junction with the Glasha Road (R-435-104)
- (D) A point on the Glasha Road (R-435-104) 459 metres South of its junction with the Golf Road (L-1558-0)

---

(E) A point on the Templetouhy Road (L-1557-0) 620 metres East of its junction with the Glasha Road (R-435-104)

(F) A point on the Errill Road (R-433-195) 394 metres West of its junction with the Donaghmore Road (R-435-82)

And thence in a North Easterly direction to the commencement point on the Donaghmore Road (R-435-82), except in the 30 km/hr zone defined in the Third Schedule.

**44. The following roads at Ratheniska National School**

All roads enclosed by a line commencing at a point

(A) On the Ratheniska Road (L-7832-0) 130 metres West of its junction with the Loughakeo Road (L-7832-0) to a point

(B) On the Loughakeo Road (L-7832-0) 100 metres North-East of its junction with the Ratheniska Road (L-78322-0) to a point

(C) On the Ratheniska Road (L-78322-0) 342 metres South-East of its junction with the Loughakeo Road (L-7832-0)

And thence to the commencement point on the Ratheniska Road

**45. The following roads at Rosenallis:**

All roads in the area enclosed by a line commencing at a point

(A) on the Clonaslee (R-422-170) 675 metres West of its junction with the Capard Road (L-2018-0) and drawn thence in straight lines successively to the following points:

(B) A point on the Tullamore Road (L-2013-0) 435 metres North of its junction with the Kilcavan Road (L-6094-0)

(C) A point on the Kilcavan Road (L-6094-0) 335 metres East of its junction with the Tullamore Road (L-2013-0)

(D) A point on the Mountmellick Road (R-422-146) 363 metres South of its junction with the Tullamore Road (L-2013-0)

(E) A point on the Capard Road (L-2018-0) 198 metres South of its junction with the Clonaslee Road (R-422-170)

---

And thence in a North Westerly direction to the commencement point on the Clonaslee Road (R-422-170), except in the 30 km/hr zone defined in the Third Schedule.

**46. The following roads at Shanahoe:**

All roads in the area enclosed by a line commencing at a point

- (A) on the Church/School Road (L-16523-0) 261 metres West of its junction with the Mountrath Road (L-1652-82) and drawn thence in straight lines successively to the following points:
- (B) A point on the Mountrath Road (L-1652-82) 220 metres North of its junction with the Church/School Road (L-16523-0)
- (C) A point on the Poorman's Bridge Road (L-1656-0) 152 metres East of its junction with the Ballacolla Road (L-1652-63)
- (D) A point on the Ballacolla Road (L-1652-63) 452 metres South of its junction with the Poorman's Bridge Road (L-1656-0)
- (E) A point on the Rathass Road (L-5655-0) 107 metres West of its junction with the Ballcolla Road (L-1652-63)

And thence in a North Westerly direction to the commencement point on the Church/School Road (L-16523-0), except in the 30 km/hr zone defined in the Third Schedule

**47. The following roads at Knock National School, Spink**

All roads enclosed by a line commencing at a point

- (A) On The Swan Road (R-430-198) 102 metres East of its junction with the Boleybeg Road (L-7795-0) to a point
- (B) On Local Road (L-77932-0) 25 metres East of its junction with the Boleybeg road (L-7795-0) to a point
- (C) On the Boleybeg Road (L-7795-0) 227 metres South of its junction with the Abbeyleix Road (R-430-198) to a point
- (D) On the Abbeyleix Road (R-430-198) 119 metres West of its junction with the Boleybeg Road (L-7795-0)

And thence to the commencement point on The Swan Road



---

**48. The following roads at Stradbally:**

All roads in the area enclosed by a line commencing at a point

- (A) on the Cork Road (R-427-84) 176 metres South of its junction with the Portlaoise Road (N-80-584) and drawn thence in straight lines successively to the following points:
- (B) A point on the Portlaoise Road (N-80-548) 107 metres West of its junction with the Abbeyleix Road (R-427-84)
- (C) A point on the Rathmore Road (L-3818-0) 147 metres North of its junction with the Portlaoise Road (N-80-548)
- (D) A point on the Vicarstown Road (R-427-109) 266 metres East of its junction with the Carlow Road (N-80-536)
- (E) A point on the Athy Road (R-428-0) 366 metres East of its junction with the Carlow Road (N-80-536)
- (F) A point on the Carlow Road (N-80-512) 127 metres South East of its junction with the Athy Road (R-428-0)
- (G) A point on the Corrig Road (L-7835-0) 283 metres South of its junction with the Carlow Road (N-80-512)
- (H) A point on the Timahoe Road (L-3837-0) 281 metres South of its junction with the Carlow Road (N-80-536)

And thence in a North Westerly direction to the commencement point on the Cork Road (R-427-84)

**49. The following roads at The Swan:**

All roads in the area enclosed by a line commencing at a point

- (A) on the Abbeyleix Road (R-430-251) 54 metres North of its junction with the Wolfhill Road (L-3858-0) and drawn thence in straight lines successively to the following points:
- (B) A point on the Wolfhill Road (L-3858-0) 112 metres North of its junction with the Abbeyleix Road (R-430-251)
- (C) A point on the Carlow Road (R-430-274) 884 metres East of its junction with the Clogh Road (R-426-207)
- (D) A point on the Clogh Road (R-426-207) 58 metres South of its junction with the Carlow Road (R-430-274)

---

And thence in a North Westerly direction to the commencement point on the Abbeyleix Road (R-430-251), except in the 30 km/hr zone defined in the Third Schedule.

**50. The following roads at The Heath:**

All roads in the area enclosed by a line commencing at

- (A) A point on the Golf Club Road (L-3811-0 ) 179 metres northeast of its junction with the Portarlington Road ( L-3810-0 )
- (B) A point on the Ballydavis Road (L-3811-0 ) 199 metres southwest of its junction with the Portarlington Road ( L-3810-0 )
- (C) A point on the Portarlington Road ( L-3810-0) 622 metres North of its junction with the Ballydavis Road (L-3811-0 )

And thence in a Southeasterly direction to the commencement point

**51. The following roads at The Rock:**

All roads in the area enclosed by a line commencing at a point

- (A) on the Emo Road (R-422-56) 60 metres East of its junction with the Clonerry Road (L-21331-0) and drawn thence in straight lines successively to the following points:
- (B) A point on the Brittas Road (L-21334-0) 64 metres South of its junction with the Emo Road (R-422-56)
- (C) A point on the Mountmellick Road (R-422-56) 172 metres West of its junction with the Brittas Road (L-21334-0)
- (D) A point on the Clonerry Lane (L-21331-0) 50 Metres North of its junction with the Emo Road (R-422-56)

And thence in an Easterly direction to the commencement point on the Emo Road (R-422-56), except in the 30 km/hr zone defined in the Third Schedule.

**52. The following roads at Timahoe:**

All roads in the area enclosed by a line commencing at a point

- (A) on the Ballinakill Road (L-7797-0) 238 metres South of its junction with the Swan Road (R-426-118) at the Cross Road and drawn thence in straight lines successively to the following points:

- 
- (B) A point on the Cremorgan Road (L-2776-32) 79 metres North of its junction with the Ballinakill Road (L-7797-0)
  - (C) A point on the Portlaoise Road (R-426-99) 182 metres North of its junction with the Ballinakill Road (L-7797-0)
  - (D) A point on the Stradbally Road (L-3838-0) 438 metres East of its junction with the Portlaoise Road (R-426-99)
  - (E) A point on the Fossy Road (L-3840-0) 93 metres East of its junction with the Swan Road (R-426-118)
  - (F) A point on the Swan Road (R-426-118) 185 metres South of its junction with the Stradbally Road (L-3838-0)

And thence in a North Westerly direction to the commencement point on the Ballinakill Road (L-7797-0), except in the 30 km/hr zone defined in the Third Schedule.

**53. The following roads at Trumera National School**

From a point on the Trumera Road (L-5676-0) 569 metres South of its junction with Local Road L-56761-0 to a point 953 metres South of that junction

**54. The following roads at Vicarstown:**

All roads in the area enclosed by a line commencing at a point

- (A) on the Cappakeel Road (L-3930-54) 185 metres North of its junction with the Stradbally Road (R-427-139) and drawn thence in straight lines successively to the following points:
- (B) A point on the Canal Bank (Courtwood) Road (L-39333-0) 98 metres North of its junction with the Athy Road (R-427-170)
- (C) A point on the Athy Road (R-427-170) 215 metres East of its junction with the Canal Bank (Courtwood) Road (L-39333-0)
- (D) A point on the Canal Bank (Ballymanus) Road (L-3952-0) 79 metres South of its junction with the Athy Road (R-427-170)
- (E) A point on the Athy Road (L-7951-0) 36 metres South of its junction with the Stradbally Road (R-427-139)
- (F) A point on the Stradbally Road (R-427-139) 204 metres West of its junction with the Cappakeel Road (L-3930-54)

---

And thence in a North Westerly direction to the commencement point on the Cappakeel Road (L-3930-54)

**55. The following roads at Wolfhill National School**

- (A) From a point on the Slatt Lower Road (L-38581-0) 75 metres South of its junction with Local Road (L-7860-0) to a point 283 metres North of its junction with Local Road (L-7860-0)
- (B) A point on Local Road (L-7860) 123 metres South of its junction with the Slatt Lower Road (L-38581-0)

**56. The following roads at Arles**

From a point on the Carlow Road (N-80-353) 440 metres South of its junction with Local Road L-79791-0 to a point 1040 metres South of that junction

**57. The following roads at Ballickmoyler:**

All roads in the area enclosed by a line commencing at a point

- (A) on the Tullamore Road (N-80-353) 100 metres North west of its junction with the Maganey Road (R-429) and drawn thence in straight lines successively to the following points:
- (B) A point on the Maganey Road (R-429) 90 metres North East of its junction with the Tullamore Road (N-80-353)
- (C) A point on the Enniscorthy Road (N-80-332) 209 metres South East of its junction with the Maganey Road (R-429)
- (D) A point on the Killeshin Road (L-7894-0) 135 metres South West of its junction with the Enniscorthy Road (N-80-332)

And thence in a Northerly direction to the commencement point on the Tullamore Road (N-80-353)

---


## 58. M7 Toll Plaza

The M7 Motorway eastbound carriageway from a point 80m west of the M7 Toll Plaza for a distance of 150m in an easterly direction

The M7 Motorway westbound carriageway from a point 80m east of the M7 Toll Plaza for a distance of 150m in a westerly direction

The M7 Motorway eastbound express lane from a point 201m west of the M7 Toll Plaza for a distance of 271m in an easterly direction

The M7 Motorway westbound express lane from a point 232m east of the M7 Toll Plaza for a distance of 302m in an easterly direction.



---

**LAOIS COUNTY COUNCIL**

**ROADS & PLANNING**



**SECOND SCHEDULE**

**Roads in the County of Laois  
in respect of which a special speed limit  
of 60 kilometres per hour is prescribed**

---

**1. The following roads at Abbeyleix:**

- (A) The Portlaoise Road (N-77) between a point 25 metres North of its junction with the Ballyroan Road (R-425-0) and a point 490 metres North of the said junction.
- (B) The Carlow Road (R-430-148) between a point 671 metres East of its junction with the Ballinakill Road (R-432-0) and a point 978 metres East of the said junction.
- (C) The Cork Road (N-77) between a point 410 metres South of its junction with the Rushboro Road (R-433-0) and a point 620 metres South of the said junction.
- (D) The Mountrath Road (R-430-111) between a point 324 metres North of its junction with the Tullyroe Road (L-16567-0) and a point 675 metres North of the said junction.

**2. The following roads in Ballybrittas**

- (A) The Dublin Road (R445) between a point 157 metres East of its junction with the Rath road ( L-3931-0 ) and a point 317 metres East of the same junction
- (B) The Portlaoise road (R445) between a point 365 metres west of of its junction with the Rath road ( L-3931-0 ) and a point 473 metres west of the same junction

**3. The following roads at Ballybrophy:**

All roads in the area enclosed by a line commencing at a point:

- (A) on the Borris-in-Ossory - Rathdowney Rd. (R-435-30) 204m south of the junction with the Kilcoke Rd. (L-5610-0) and drawn thence in straight lines successively to the following points:
- (B) a point on the Kilcoke Rd. (L-5610-0) 75m north east of its junction with the Borris-in-Ossory – Rathdowney Rd. (R-435-30) to
- (C) a point on the Borris-in-Ossory – Rathdowney Rd (R- 435-30) 170m north of its junction with the Kilcoke Rd. (L-5610-0) and thence in a straight line south to its commencement point (A) on the Borris-in-Ossory – Rathdowney Road (R-435-30)

---

**4. The following roads at Borris-in-Ossory**

- (A) The Rathdowney Road (R-435-0) between its junction with the Portlaoise Road (R-445-445) and a point 220 metres South of the said junction.
- (B) The Roscrea Road (R-445-445) between a point 459 metres East of its junction with the Rathdowney Road (R-435-0) and 170 metres West of the same junction.
- (C) The Portlaoise Road (R-445-423) between a point 232 metres East of its junction with the L-1514-0 and 421 metres East of the same junction.

**5. The following roads at Clonaslee:**

- (A) The Mountmellick Road (R-422-248) between a point 504 metres east of the junction with the Cut Road (L-1005-139) to a point 758 metres east of this point
- (B) The Birr Road (R-422-248) between a point 575 metres west of the Tullamore Rd. (L-2006-0) to a point 765 metres beyond this junction.
- (C) The Corbally road (L-60071) for a distance of 70m north east of the Mountmellick Road (R-422-248).

**6. The following roads at Cullohill:**

All roads in the area enclosed by a line commencing at

- (A) A point on the Mayne Bog Road (L-1558-71) 386 metres North of its junction with the Portlaoise Road (R-639-28) and drawn thence in straight lines successively to the following points:
- (B) A point on the Portlaoise Road (R-639-28) 316 metres North of its junction with the Mayne Bog Road (L-1558-71)
- (C) A point on the Ballykealy Road (L-5757-0) 141 metres east of its junction with the Portlaoise Road (R-639-28) where it meets the junction with the Parknahown Lane (L-5578-0)
- (D) A point on the Cork Road (R-639-61) 93 metres South of its junction with the Parknahown Lane (L-5578-0)
- (E) A point on the Parknahown Lane (L-5578-0) 49 metres West of its junction with the Cork Road (R-639-61)

And thence in a North Westerly direction to the commencement point on the Mayne Bog Road (L-1558-71)



---

**8. The following roads at Durrow:**

- (A) The Cork Road (R-639-0) between a point 690 metres South of its junction with the Ballyragget Road (N-77-151) and a point 907 metres south of the said junction.
- (B) The Abbeyleix Road (N-77-175) between a point 45 metres North of its junction with the Ballacolla Road (R-434-0) and a point 145 metres North of the said junction.
- (C) The Ballyragget Road (N-77-151) between a point 305metres East of its junction with the Derry Road (L-5753-0) and a point 560 metres East of the said junction.

**9. The following roads at Mountmellick:**

- (A) The Rosenallis Road (R-422-110) between a point 495 metres West of its junction with New Road (L-20974-0) and a point 975 metres West of the said junction.
- (B) The Emo Road (R-422-56) between a point 210 metres East of its junction with Portarlinton Road (R-423-157) and a point 980 metres East of the said junction.

**10. The following roads at Mountrath:**

- (A) The Limerick Road (R-445-311) between a point 705 metres South of its junction with the Derrycanton Road (L-5074-0) and a point 885 metres south of the said junction.
- (B) The Portlaoise Road (R-445-287) between a point 630 metres East of its junction with the Ballyfin Road (R-423-0) and a point 791 metres east of the said junction.

---

**11. The following roads at Newtown:**

- (A) The Castlecomer Road (N-78-122) 216 metres South of its junction with the Abbeyleix Road (R-430-298) to point on the Athy Road (N-78-150) 225 metres north of its junction with the Carlow Road (R-430-322)
- (B) A point on the Carlow Road (R-430-322) 112 metres East of its junction with the Athy Road (N-78-150) to the said junction
- (C) A point on the Abbeyleix Road (R-430-298) 147 metres West of its junction with the Castlecomer Road (N-78-122) to the said junction
- (D) A point on the Doonane Road (L-7875-0) 430 metres south west of its junction with Abbeyleix Road (R-430-298) to the said junction
- (E) A point on the Abbeyleix Road (R-430-298) 544 metres West of its junction with the Doonane Road (L-7875-0) to a point on the Abbeyleix Road (R-430-298) 24 metres east of its junction with the Doonane Road (L-7875-0)
- (F) A point on the Old Dublin Road (L-7872 ) 51 metres North East of the its junction with the Abbeyleix Road (R-430-298) to the said junction

**12. The following roads at Portarlinton:**

- (A) The Dublin Road (R-420-37) between a point 106 metres east of its junction with the Canal Road (L-3158-0) and a point 875 metres east of the said junction.

**13. The following roads at Portlaoise:**

- (A) The Mountrath Road (R-445-181) between a point 115 metres West of its junction with the Clonminam Link Road Roundabout (R-941-1) and a point 548 metres West of its junction with the Pallas Road (L-2113-0).
- (B) The Pallas Road (L-2113-0) from its junction with the Mountrath Road (R-445-181) to a point 342 metres West of the said junction.
- (C) A point on Red Ned's Lane (L-21134-0) 28 metres North of its junction with the Ballyfin Road (L-2113-0)
- (D) The Ridge Road (L-2120-69) between a point 340 metres North of its junction with the Mill Lane Road (L-21205-0) and a point 668 metres North of the said junction.

- 
- (E) The Dublin Road (R-445-0) between a point 509 metres East of its junction with the Colliers Lane (L-6137-0) and a point 18 metres East of its junction with the Ballmooney Road (L-6769-0)
  - (F) The Ballmooney Road (L-6769-0) 90 metres South of its junction with the Dublin Road (R-445-0)
  - (G) The Timahoe Road (R-426-0) between a point 921 metres South of its junction with the JFL Road (N-80-644) and a point 34 metres South of its junction with the Meelick Road (L-6310-0).
  - (H) The Clonrooske Link Road (R-941-0) between a point 10 metres north of its junction with the Ballyfin Road (L-2112-0) to its junction with the Mountmellick Road (N-80-664)

**14. The following road at Rathdowney:**

- (A) The Coolfin Road (L-1596-0) between a point 43 metres North of Ballacolla Road (R-433-162) junction, and the said junction.
- (B) The Ballacolla Road (R-433-162) between a point 15 metres West of Coolfin Road (L-1596-0) and point 242 metres East of Coolfin Road (L-1596-0).

**15. The following roads at Stradbally:**

- (A) The Cork Road (R-427-84) between a point 176 metres South of its junction with the Portlaoise Road (N-80-584) and a point 385 metres South of the said junction.
- (B) The Carricksallagh Road (L-78356-0) 33 metres South of its junction with the Carlow Road (N-80-512) to the said junction
- (C) The Carlow Road (N-80-512) between a point 127 metres South east of its junction with the Athy Road (R-428-0) and a point 250 metres South east of its junction with the Carricksallagh Road (L-78356-0).

**16. The following roads at Middlemount, Rathdowney:**

- (A) A point on the (R-433-118) 75 metres West of its junction with the (L-5593-0) to a point on the (R-433-118) 1,382 metres East of its junction with the (L-5593-0)

---

**17. The following roads at Lea's Cross Roads, Portarlington:**

All roads in the area enclosed by a line commencing at a point

- (A) on the Portarlington Road (R-420-37) 207 metres West of its junction with the L-71762-0 and drawn thence in straight lines successively to the following points:
- (B) A point on the L-71762-0 68 metres North of its junction with the Portarlington Road (R-420-37)
- (C) A point on the Monasterevin Road (R-424-0) 71 metres East of its junction with the R-420-0
- (D) A point on the R-420-0 1200 metres South of its junction Portarlington Road (R-430-37)

And thence in a North Westerly direction to the commencement point on the Portarlington Road (R-420-37)

**18. The following roads at Kilbride Bridge, Portarlington:**

All roads in the area enclosed by a line commencing at a point

- (A) on the Portarlington Road (R-419-106) 135 metres North of its junction with the L-7162-0 and drawn thence in straight lines successively to the following points:
- (B) A point on the L-7156-0 118 metres East of its junction with the R-419-74
- (C) A point on the R-419-74 302 metres South of its junction with the L-7156-0
- (D) A point on the L-7162-0 130 metres West of its junction with the Portarlington Road R-419-106

And thence in a North Easterly direction to the commencement point on the Portarlington Road (R-419-106)

**19. The following roads at Kennel Cross Roads, Emo:**

All roads in the area enclosed by a line commencing at a point

- (A) on the Mountmellick Road (R-422-29) 147 metres West of its junction with the Portarlington Road (R-419-74) and drawn thence in straight lines successively to the following points:
- (B) A point on the Portarlington Road (R-419-74) 122 metres North of its junction with the Mountmellick Road R-422-29

- 
- (C) A point on the Emo Road R-422-0 155 metres East of its junction with the Portlaoise Road R-419-43
  - (D) A point on the Portlaoise Road R-419-43 122 metres South of its junction with the Portarlington Road R-419-43

And thence in a North Easterly direction to the commencement point on the Mountmellick Road (R-422-147)

**20. The following roads at Owenass Bridge, Derrycloney:**

All roads in the area enclosed by a line commencing at a point

- (A) on the Drinagh Road (L-2097-0) 78 metres West of its junction with the Mountmellick Road (L-20976-0) and drawn thence in straight lines successively to the following points:
- (B) A point on the Mountmellick Road (L-20976-0) 132 metres North of its junction with the Drinagh Road (L-2097-0)
- (C) A point on the Derrycloney Road (L-2097-0) 190 metres South of its junction with the L-20977-0
- (D) A point on the L-20977-0 60 metres South West of its junction with the Derrycloney Road (L-2097-0)

And thence in a Northerly direction to the commencement point on the Drinagh Road (L-2097-0)


**21. The following roads at Arles**

From a point on the Carlow Road (N-80-353) 9 metres South of its junction with Local Road L-79791-0 to a point 440 metres South of that junction.

---

**LAOIS COUNTY COUNCIL**

**ROADS & PLANNING**



**THIRD SCHEDULE**

**Roads in the County of Laois  
in respect of which a special speed limit  
of 30 kilometres per hour is prescribed**

---

## 1. Portarlinton

All roads in the area enclosed by a line commencing at a point:

- (A) on Spa Street (R-419-143) 165 metres North of its junction with the Square and drawn thence in straight lines successively to the following points:
- (B) A point on French Church Street (R-420-81) 59 metres West of its junction with the Square
- (C) A point on Foxcroft Street (L-31577-0) 95 metres West of Main Street (L-31578-0)
- (D) A point on Main Street (L-31578-0) 18 metres North-West of its junction with the Relief Road (R-420-81)
- (E) A point on Park Lane 9 metres West of its junction with the Relief Road
- (F) A point on the Relief Road 58 metres East of the junction of Spa Street with the Square

And thence in a North Westerly direction to the commencement point on Spa Street (R-419-143)

## 2. Portlaoise

All Roads in the Urban Centre enclosed by the following points:

- (A) A point on Church Street (L-21207-0) 24 metres Southwest of its junction with the Ridge Road (L-2120-69)
- (B) A point on Bridge Street (L-63101-0) 16 metres west of its junction with James Fintan Lalor Avenue (N80-644)
- (C) A point on Well Road (L-63102-0) 21 metres North of its junction with James Fintan Lalor Avenue (N80-644)
- (D) A point at Portlaoise Credit Union on the (L-21339-0) 13 metres North of its junction with James Fintan Lalor Avenue (N80-644)
- (E) A point at the main entrance to Lyster Car Park 15 metres North of its junction with James Fintan Lalor Avenue (N80-644)
- (F) A point at the entrance to Kellyville Park 11 metres North of its junction with James Fintan Lalor Avenue (N80-644)
- (G) A point on Main Street in Market Square (L-21208-0) 49 metres East of its junction with Coote Street (N80-644)

---

(H) A point on Jessop Street (L-21129-0) 16 metres East of its junction with Coote Street (N80-644)

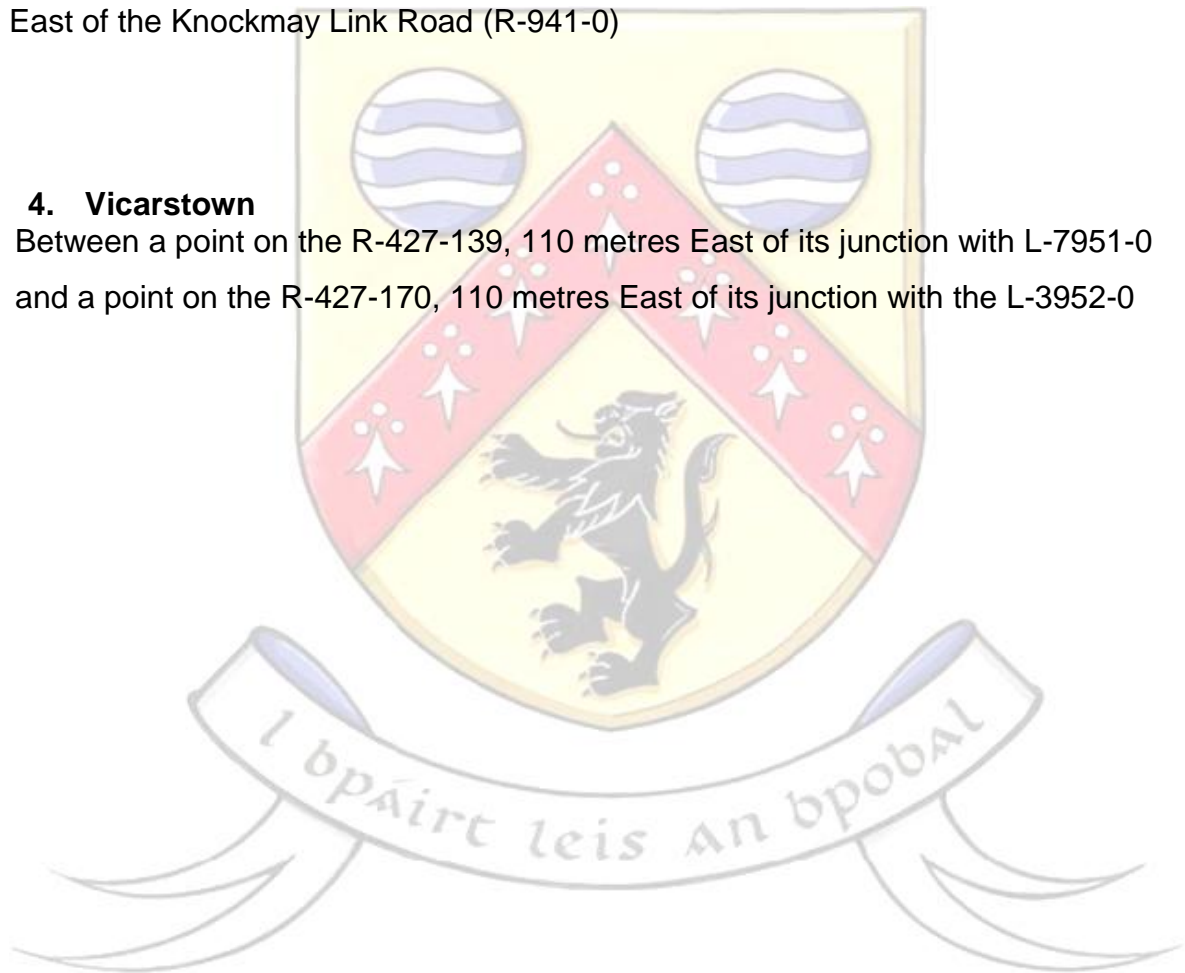
(I) A point on Railway Street (L-21207-0) 90 metres North of its junction with Church Street (L-21207-0)

### 3. Knockmay National School, Portlaoise

Between two points on Harpurs Lane (L-21128-0) 96 metres East and 378 metres East of the Knockmay Link Road (R-941-0)

### 4. Vicarstown

Between a point on the R-427-139, 110 metres East of its junction with L-7951-0 and a point on the R-427-170, 110 metres East of its junction with the L-3952-0





---

## **30km/h Periodic Speed Limits**

### **5. Abbeyleix North**

#### **Scoil Mhuire National School, Abbeyleix**

From a point on the Ballyroan Road (R-425-0), 96 metres North-East of its junction with the Portlaoise Road (N-77-267) to a point on the Ballyroan Road (R-425-0), 10 metres North-East of its junction with the L-67202-0.

A special speed limit of 30km/h shall be applied at the above location for specified days and periods hereunder.

This special speed limit shall be applied from Monday to Friday during school terms, for the following periods:

- Mornings Drop-off: Start – 30 minutes before school starting time.
- Mornings Drop-off: End – 15 minutes after school starting time.
- Early Collection: Start – 15 minutes before collection time.
- Early Collection: End – 15 minutes after collection time.
- Late Collection: Start – 15 minutes before collection time.
- Late Collection: End – 15 minutes after collection time.

---

## 6. Abbeyleix South

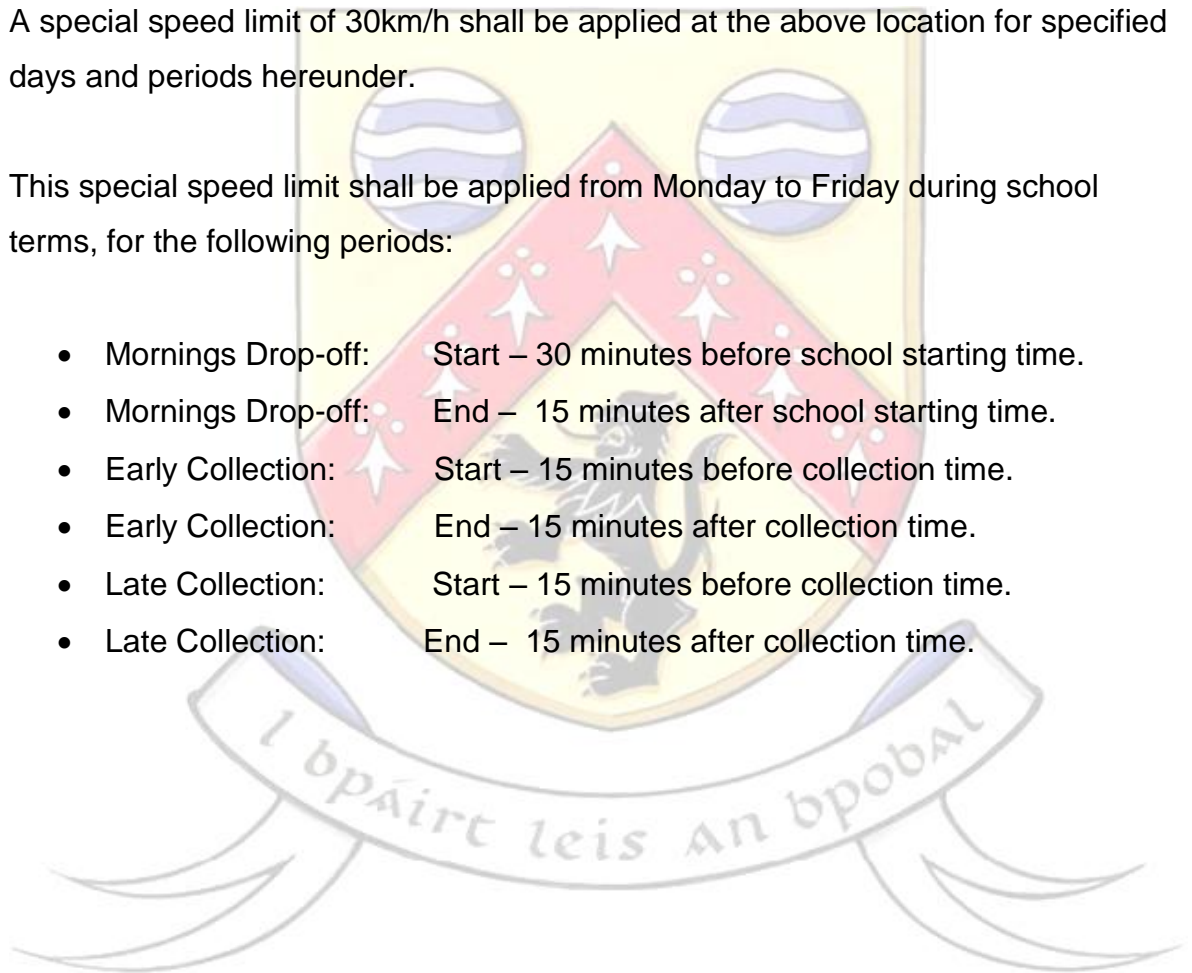
### Abbeyleix South National School, Abbeyleix

From a point on the Ballacolla Road (R-433-0), 138 metres South-West of its junction with the Cork Road (N-77-216) to a point on the Ballacolla Road (R-433-0), 10 metres North-East of its junction with the L-5731-0.

A special speed limit of 30km/h shall be applied at the above location for specified days and periods hereunder.

This special speed limit shall be applied from Monday to Friday during school terms, for the following periods:

- Mornings Drop-off: Start – 30 minutes before school starting time.
- Mornings Drop-off: End – 15 minutes after school starting time.
- Early Collection: Start – 15 minutes before collection time.
- Early Collection: End – 15 minutes after collection time.
- Late Collection: Start – 15 minutes before collection time.
- Late Collection: End – 15 minutes after collection time.



---

## 7. Ballyfin

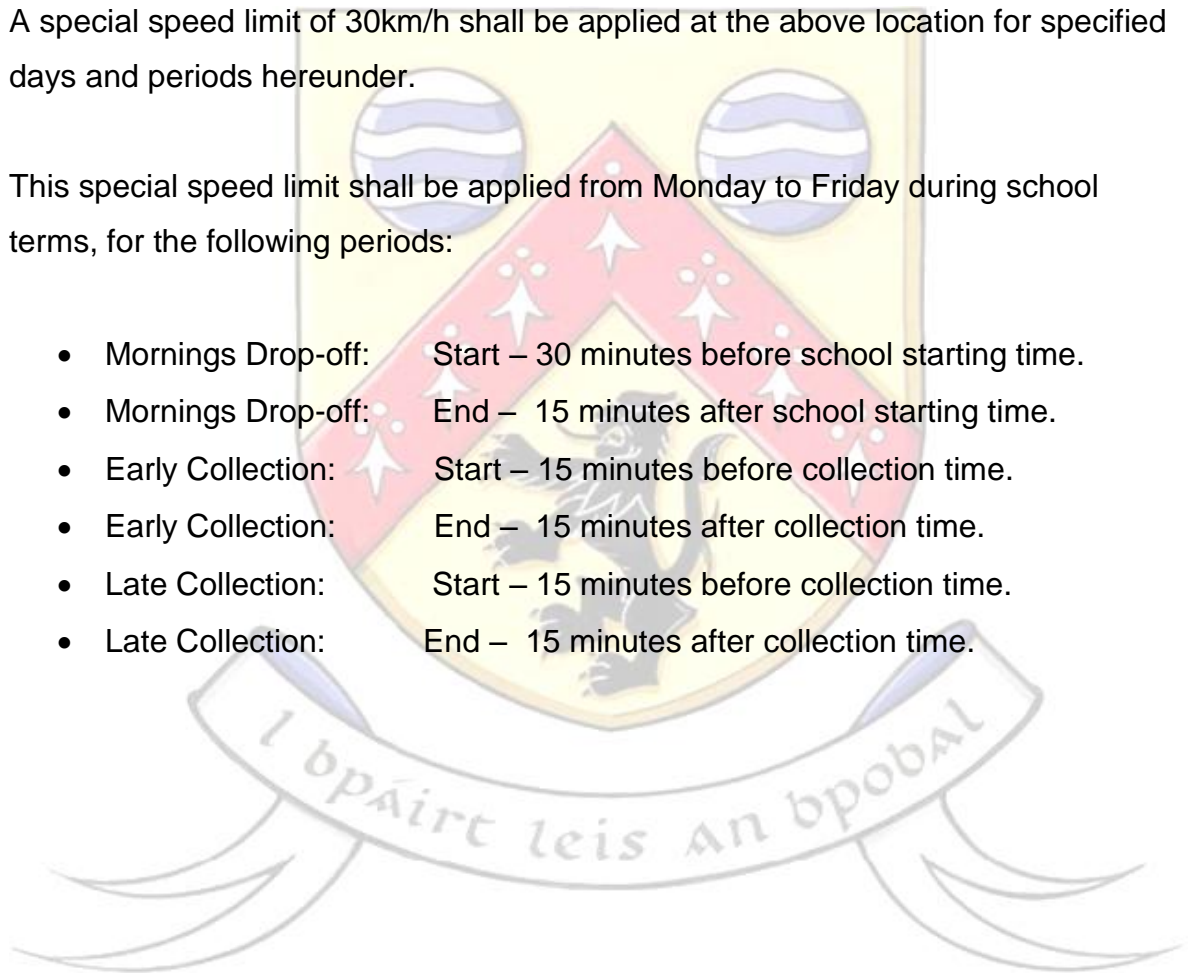
### Ballyfin National School, Ballyfin

From a point on the Springfield Road (L-21121-0) 68 metres south of its junction with the Campcloon Road (L-21007-0) to a point on the Springfield Road (L-21121-0), 202 metres north of its junction with the Knocknakearn Road (L-21122-0).

A special speed limit of 30km/h shall be applied at the above location for specified days and periods hereunder.

This special speed limit shall be applied from Monday to Friday during school terms, for the following periods:

- Mornings Drop-off: Start – 30 minutes before school starting time.
- Mornings Drop-off: End – 15 minutes after school starting time.
- Early Collection: Start – 15 minutes before collection time.
- Early Collection: End – 15 minutes after collection time.
- Late Collection: Start – 15 minutes before collection time.
- Late Collection: End – 15 minutes after collection time.



---

## 8. Borris In Ossory

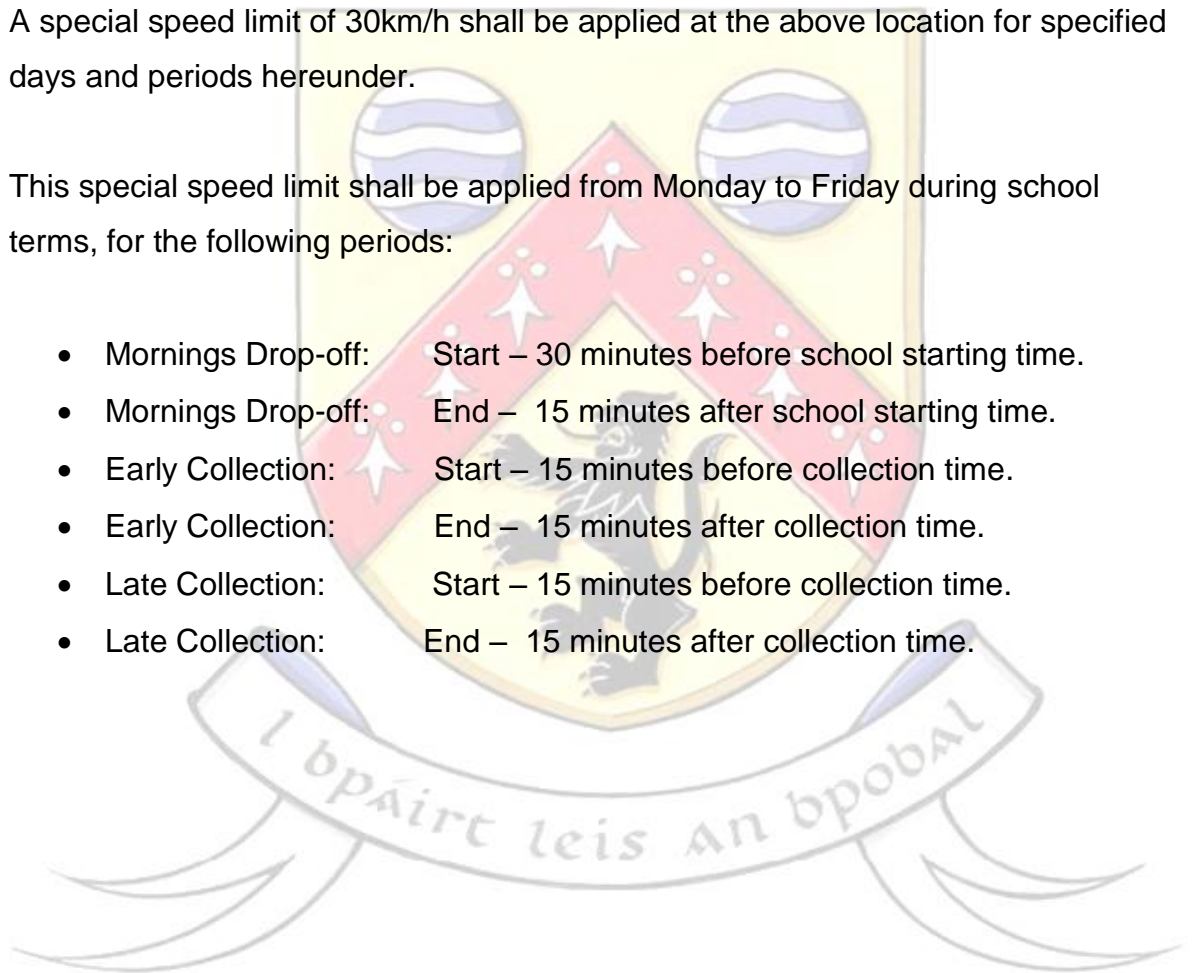
### St. Josephs National School, Borris In Ossory

From a point on the Roscrea Road (R-445-423), 130 metres east of its junction with the Clononeen Road L-5056-18 to a point on the Roscrea Road (R-445-423), 272 metres east of its junction with the Clononeen Road (L-5056-18).

A special speed limit of 30km/h shall be applied at the above location for specified days and periods hereunder.

This special speed limit shall be applied from Monday to Friday during school terms, for the following periods:

- Mornings Drop-off: Start – 30 minutes before school starting time.
- Mornings Drop-off: End – 15 minutes after school starting time.
- Early Collection: Start – 15 minutes before collection time.
- Early Collection: End – 15 minutes after collection time.
- Late Collection: Start – 15 minutes before collection time.
- Late Collection: End – 15 minutes after collection time.



---

## 9. Castlecuff

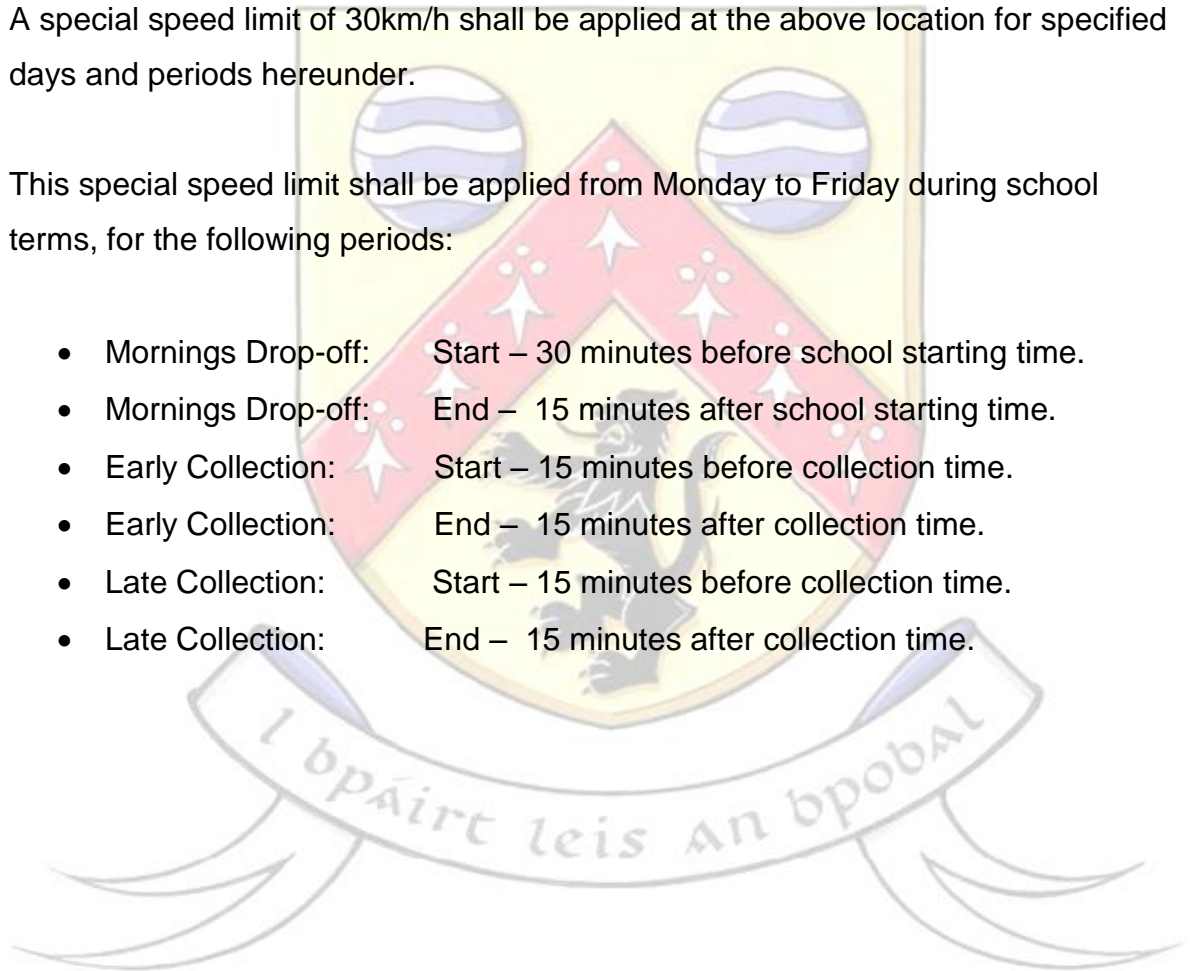
### Castlecuff National School, Castlecuff

From a point on the Kinnity Road (R-422-278), 218 metres west of its junction with the L-20013-0 to a point on the Kinnity Road (R-422-278), 430 metres west of its junction with the L-20013-0.

A special speed limit of 30km/h shall be applied at the above location for specified days and periods hereunder.

This special speed limit shall be applied from Monday to Friday during school terms, for the following periods:

- Mornings Drop-off: Start – 30 minutes before school starting time.
- Mornings Drop-off: End – 15 minutes after school starting time.
- Early Collection: Start – 15 minutes before collection time.
- Early Collection: End – 15 minutes after collection time.
- Late Collection: Start – 15 minutes before collection time.
- Late Collection: End – 15 minutes after collection time.



---

## 10. Killeen

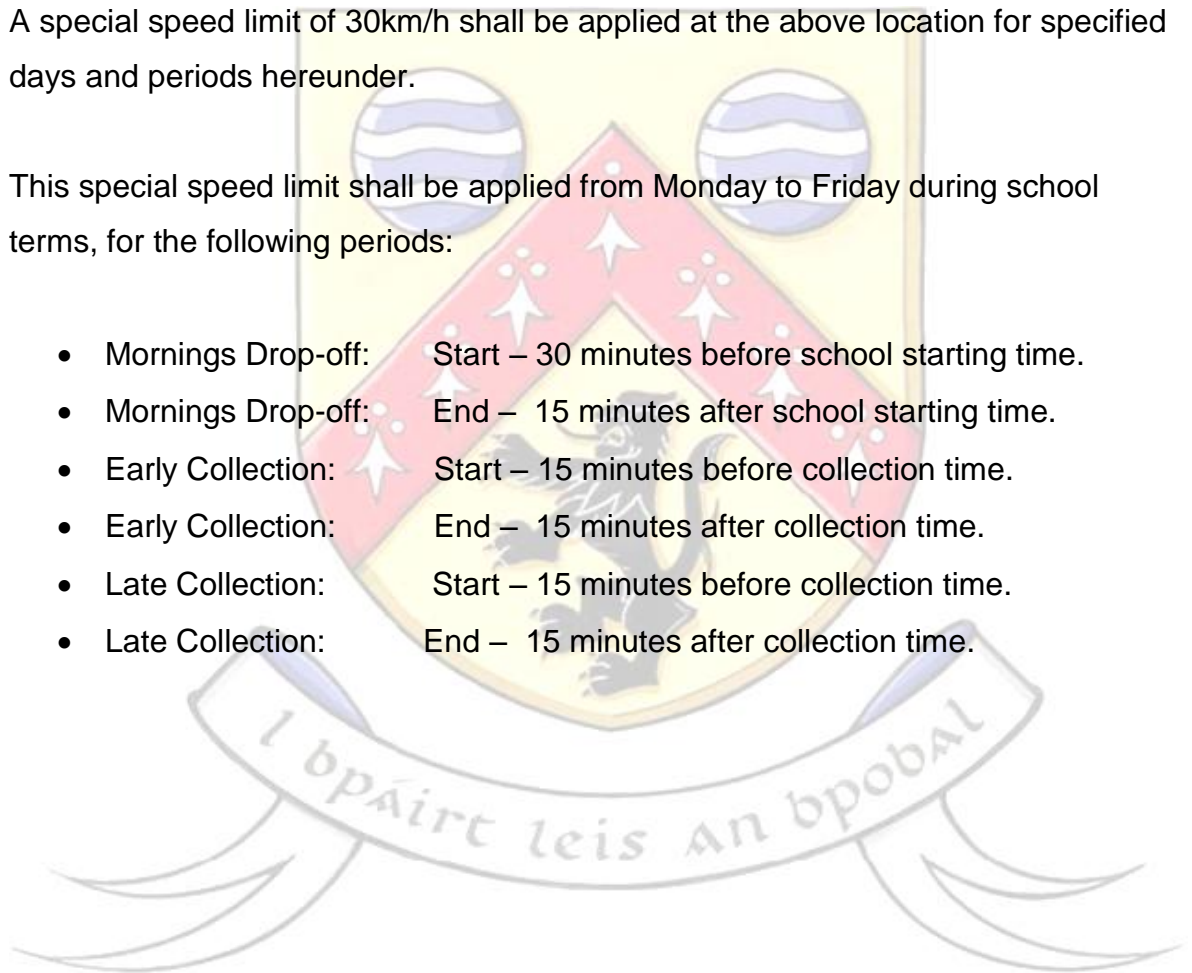
### St. Abban's National School, Killeen

From a point on the Ballickmoyler Road (R-429-21), 53 metres west of its junction with the L-3991-0 to a point on the Ballickmoyler Road (R-429-21), 286 metres west of its junction with the L-3991-0.

A special speed limit of 30km/h shall be applied at the above location for specified days and periods hereunder.

This special speed limit shall be applied from Monday to Friday during school terms, for the following periods:

- Mornings Drop-off: Start – 30 minutes before school starting time.
- Mornings Drop-off: End – 15 minutes after school starting time.
- Early Collection: Start – 15 minutes before collection time.
- Early Collection: End – 15 minutes after collection time.
- Late Collection: Start – 15 minutes before collection time.
- Late Collection: End – 15 minutes after collection time.



---

## 11. Mayo

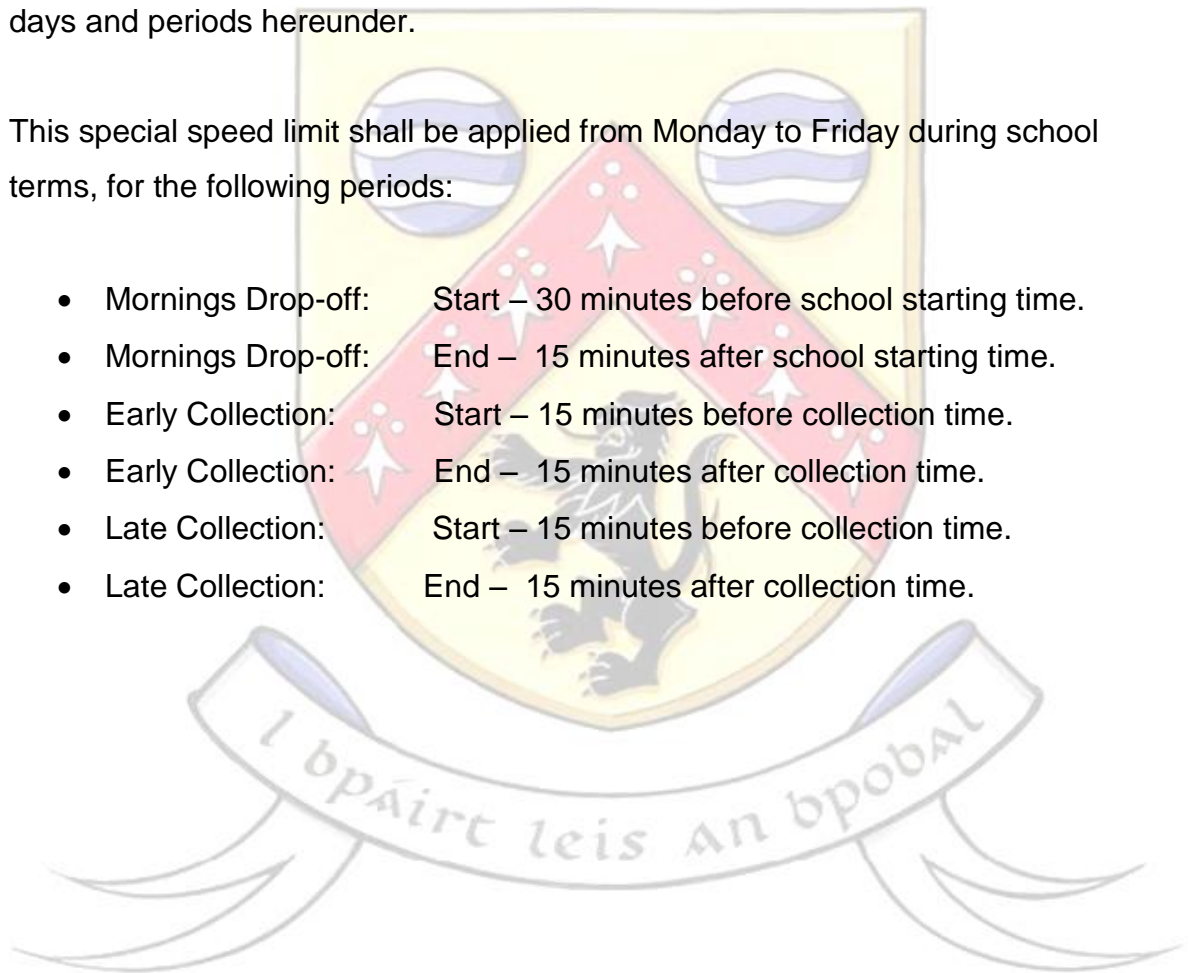
### Scoil Mhuire Muigheo National School, Mayo

From a point on the R-431-0, 43 metres west of its junction with the L-7898-0 to a point on the R-431-0, 229 metres west of its junction with the L-7898-0.

A special speed limit of 30km/h shall be applied at the above location for specified days and periods hereunder.

This special speed limit shall be applied from Monday to Friday during school terms, for the following periods:

- Mornings Drop-off: Start – 30 minutes before school starting time.
- Mornings Drop-off: End – 15 minutes after school starting time.
- Early Collection: Start – 15 minutes before collection time.
- Early Collection: End – 15 minutes after collection time.
- Late Collection: Start – 15 minutes before collection time.
- Late Collection: End – 15 minutes after collection time.



---

## 12. Mountrath

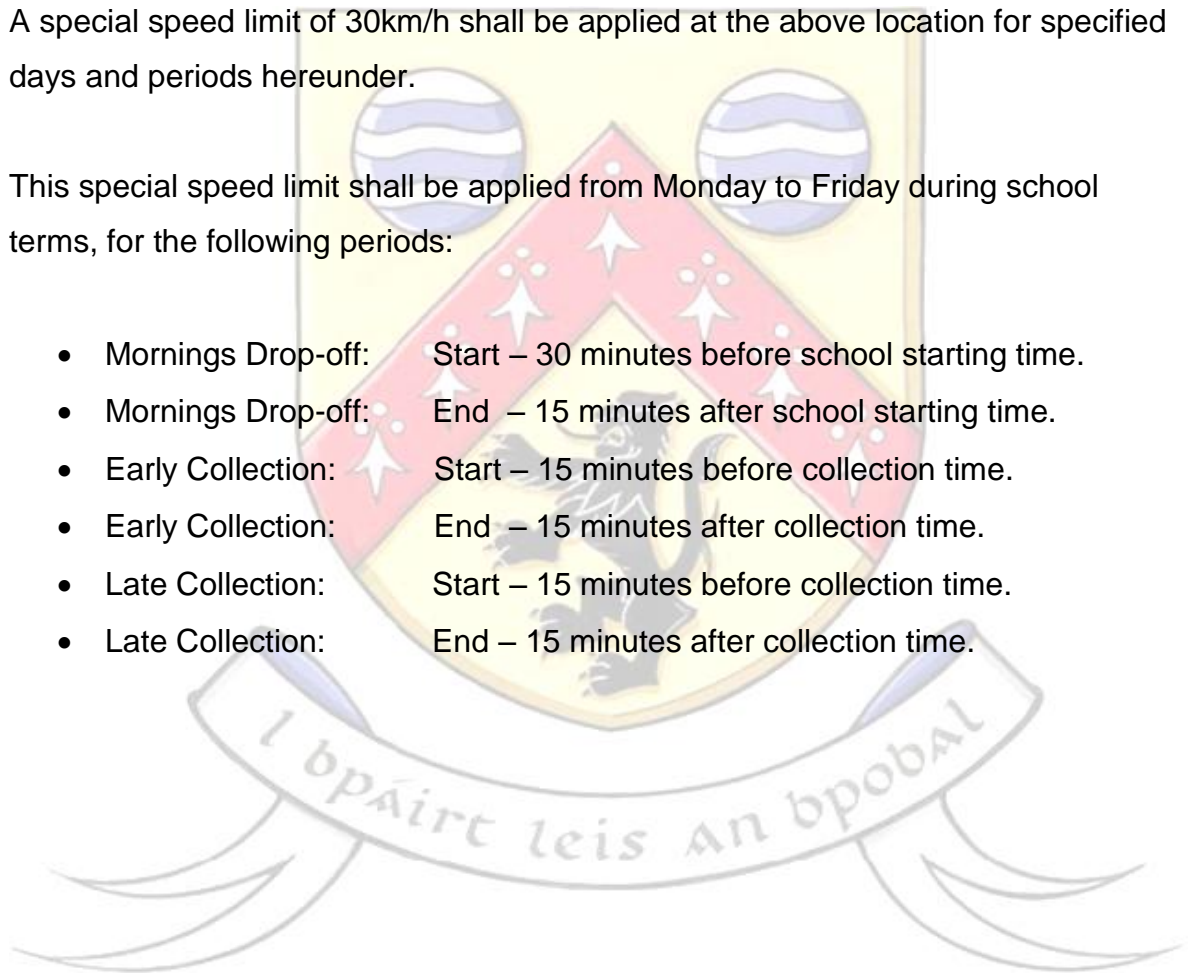
### Mountrath Community School, Mountrath

From a point on Coote Street (R-445-311), 189 metres South West of its junction with Newline Road (L-5074-0), to a point on Coote Street (R-445-311), 658 metres South West of its junction with Newline Road L-5074-0.

A special speed limit of 30km/h shall be applied at the above location for specified days and periods hereunder.

This special speed limit shall be applied from Monday to Friday during school terms, for the following periods:

- Mornings Drop-off: Start – 30 minutes before school starting time.
- Mornings Drop-off: End – 15 minutes after school starting time.
- Early Collection: Start – 15 minutes before collection time.
- Early Collection: End – 15 minutes after collection time.
- Late Collection: Start – 15 minutes before collection time.
- Late Collection: End – 15 minutes after collection time.





---

### 13. Newtown

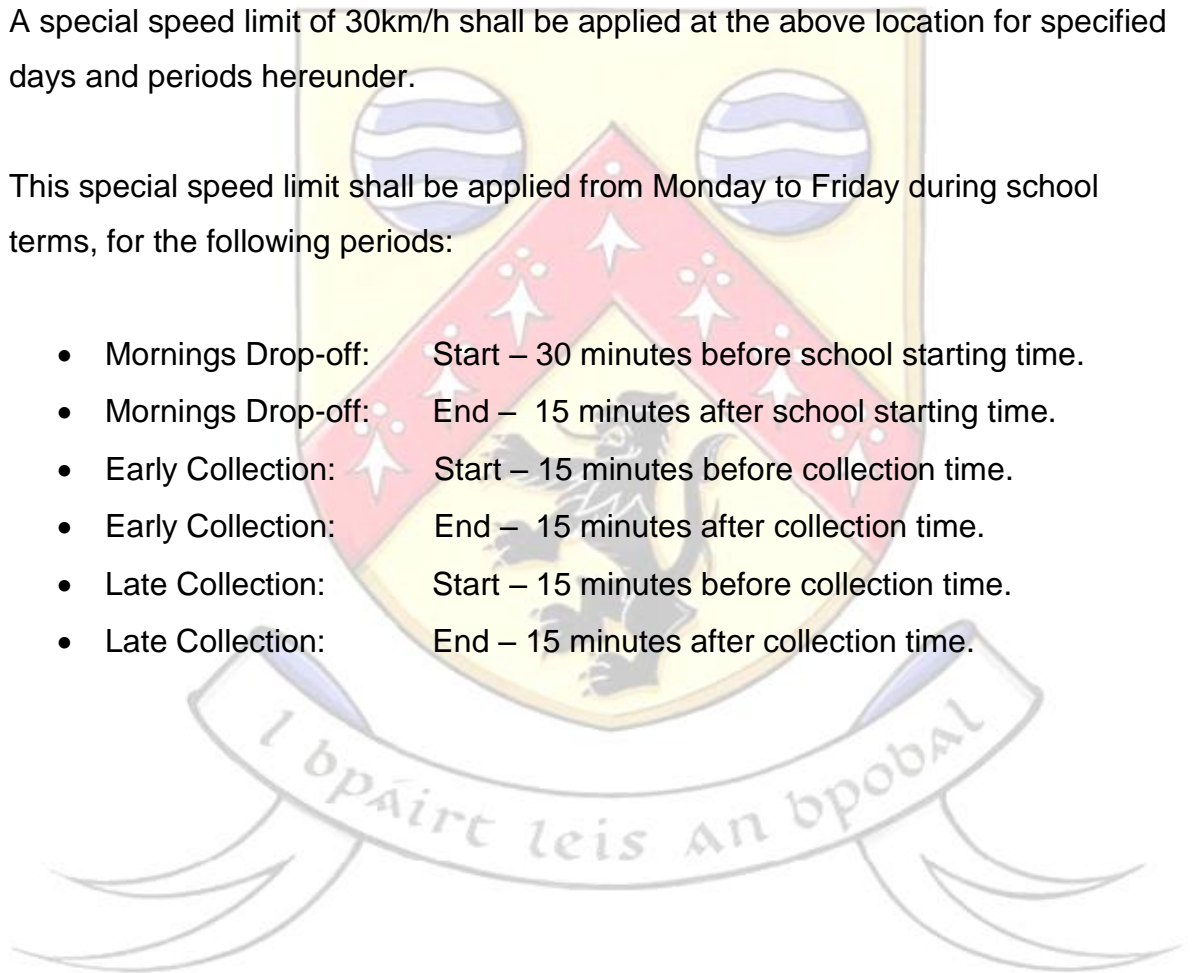
#### St. Abban's National School, Newtown

From a point on the R-430-298, 185 metres West of its junction with Newtown Cross Roads N-78-150, to a point on the R-430-298, 208 metres East of its junction with the L-7872-0.

A special speed limit of 30km/h shall be applied at the above location for specified days and periods hereunder.

This special speed limit shall be applied from Monday to Friday during school terms, for the following periods:

- Mornings Drop-off: Start – 30 minutes before school starting time.
- Mornings Drop-off: End – 15 minutes after school starting time.
- Early Collection: Start – 15 minutes before collection time.
- Early Collection: End – 15 minutes after collection time.
- Late Collection: Start – 15 minutes before collection time.
- Late Collection: End – 15 minutes after collection time.



---

## 14. Paddock

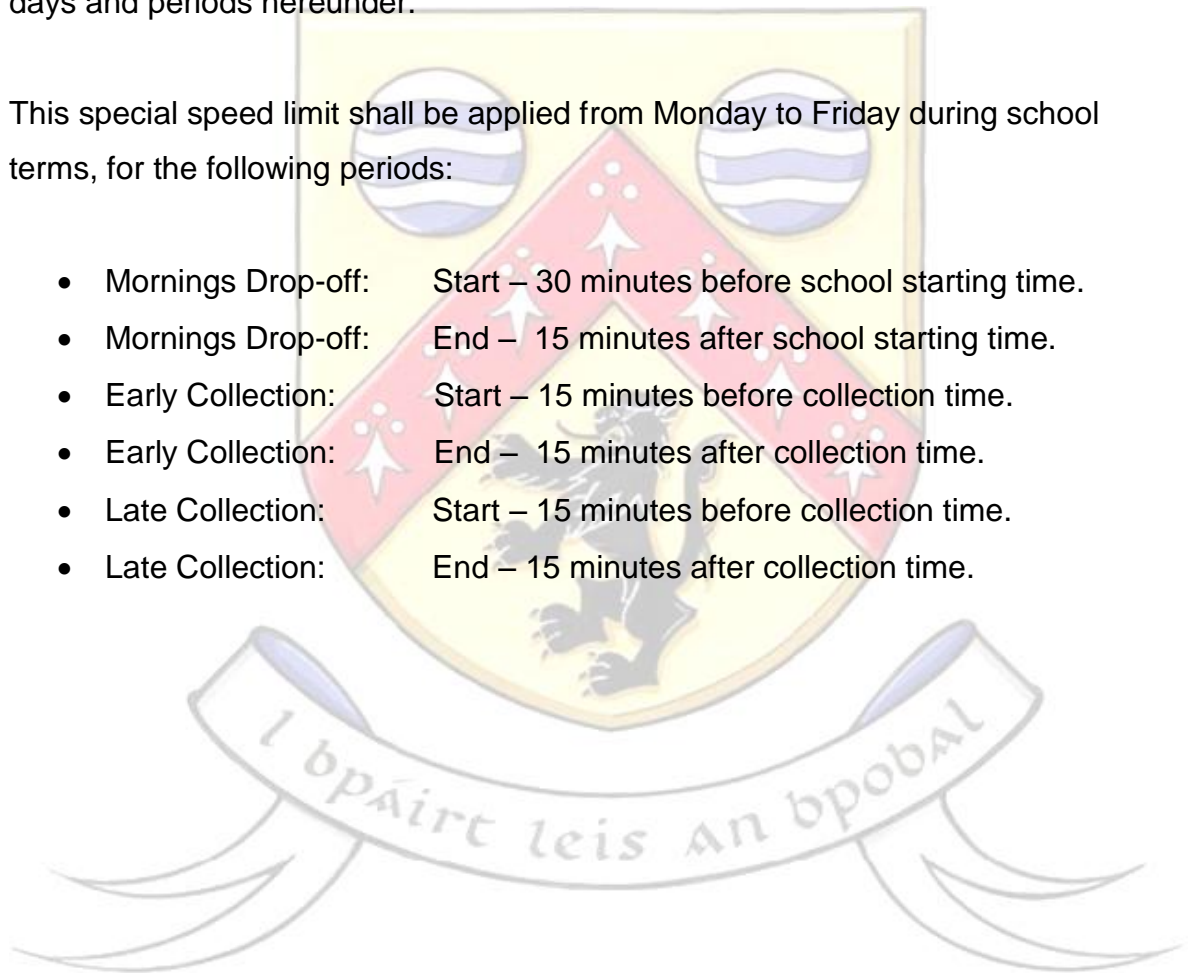
### Paddock National School, Paddock

From a point on the R-440-0, 92 metres East of its junction with the L-1075-0, to a point on the R-440-28, 198 metres West of its junction with the L-1075-0.

A special speed limit of 30km/h shall be applied at the above location for specified days and periods hereunder.

This special speed limit shall be applied from Monday to Friday during school terms, for the following periods:

- Mornings Drop-off: Start – 30 minutes before school starting time.
- Mornings Drop-off: End – 15 minutes after school starting time.
- Early Collection: Start – 15 minutes before collection time.
- Early Collection: End – 15 minutes after collection time.
- Late Collection: Start – 15 minutes before collection time.
- Late Collection: End – 15 minutes after collection time.



---

## 15. Rathdowney

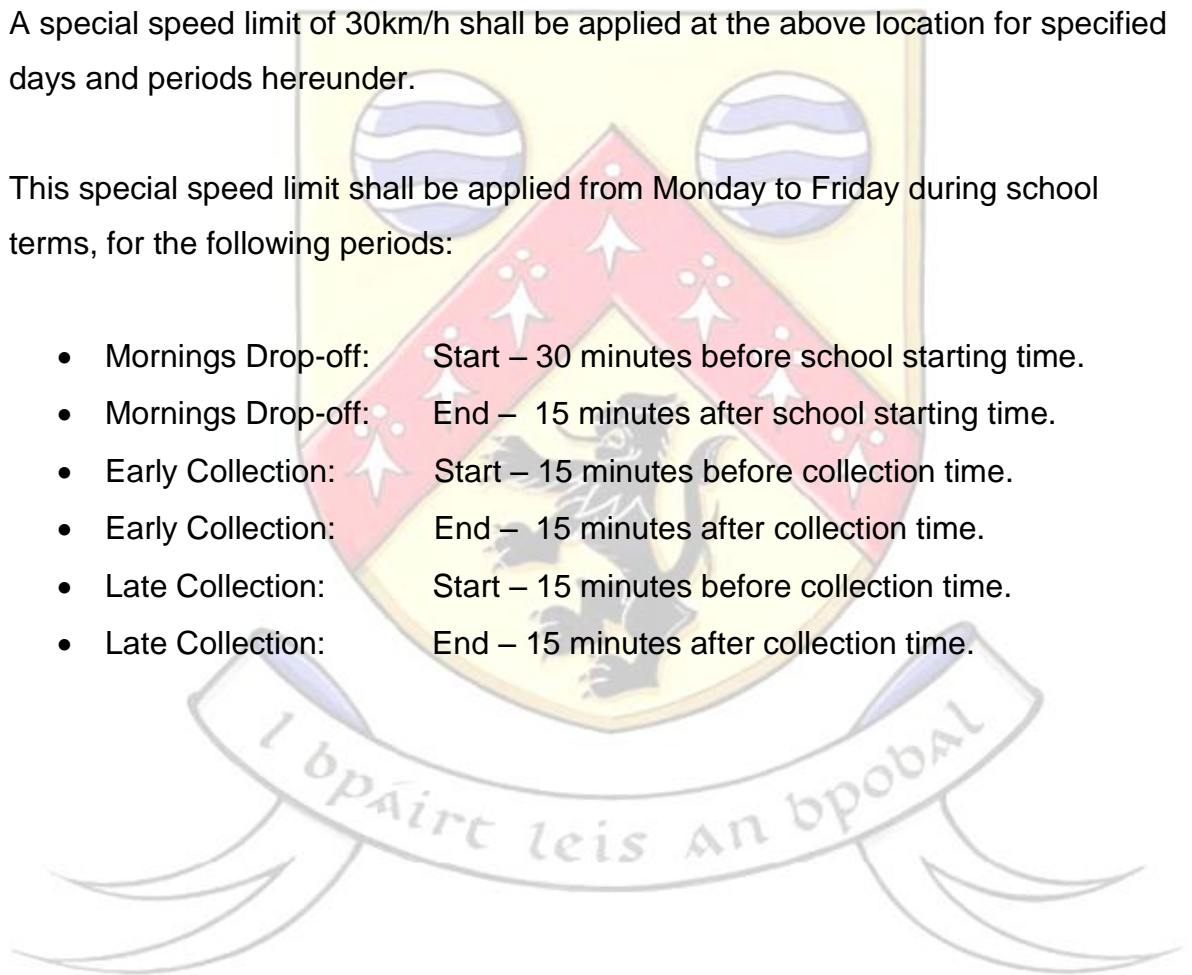
### Scoil Bhride, Rathdowney

From a point on the R-433-162, 10 metres East of its junction Mooreville Cross Roads (R-435-82), to a point on the R-433-162, 705 metres West of its junction with Mill Street (R-435-104).

A special speed limit of 30km/h shall be applied at the above location for specified days and periods hereunder.

This special speed limit shall be applied from Monday to Friday during school terms, for the following periods:

- Mornings Drop-off: Start – 30 minutes before school starting time.
- Mornings Drop-off: End – 15 minutes after school starting time.
- Early Collection: Start – 15 minutes before collection time.
- Early Collection: End – 15 minutes after collection time.
- Late Collection: Start – 15 minutes before collection time.
- Late Collection: End – 15 minutes after collection time.



---

## 16. Rosenallis

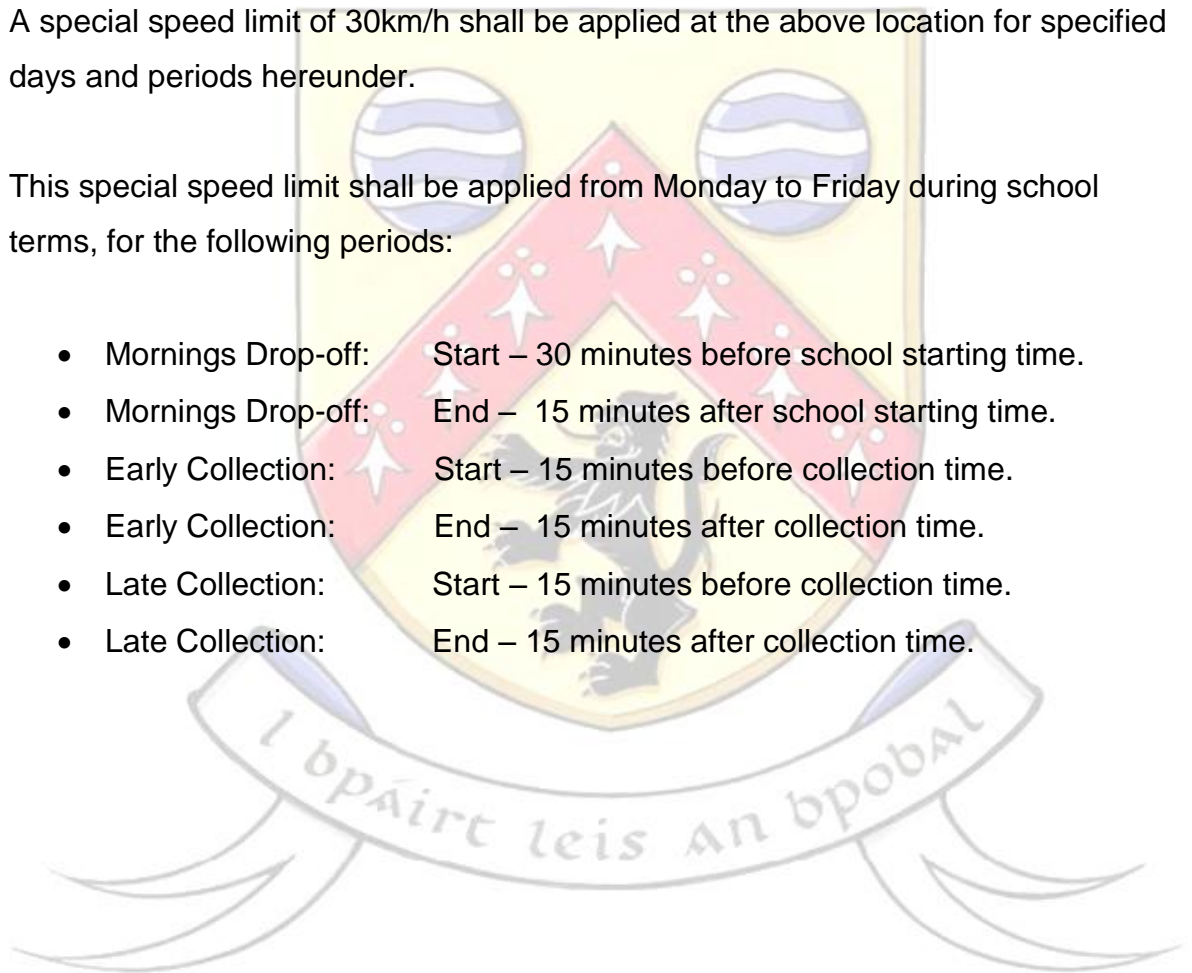
### Rosenallis NS, Rosenallis

From a point on the Clonaslee Road (R-422-170), 55 metres West of its junction with the L-2018-0, to a point on the Clonaslee Road (R-422-170), 260 metres West of its junction with the L-2018-0.

A special speed limit of 30km/h shall be applied at the above location for specified days and periods hereunder.

This special speed limit shall be applied from Monday to Friday during school terms, for the following periods:

- Mornings Drop-off: Start – 30 minutes before school starting time.
- Mornings Drop-off: End – 15 minutes after school starting time.
- Early Collection: Start – 15 minutes before collection time.
- Early Collection: End – 15 minutes after collection time.
- Late Collection: Start – 15 minutes before collection time.
- Late Collection: End – 15 minutes after collection time.



---

## 17. Shanahoe

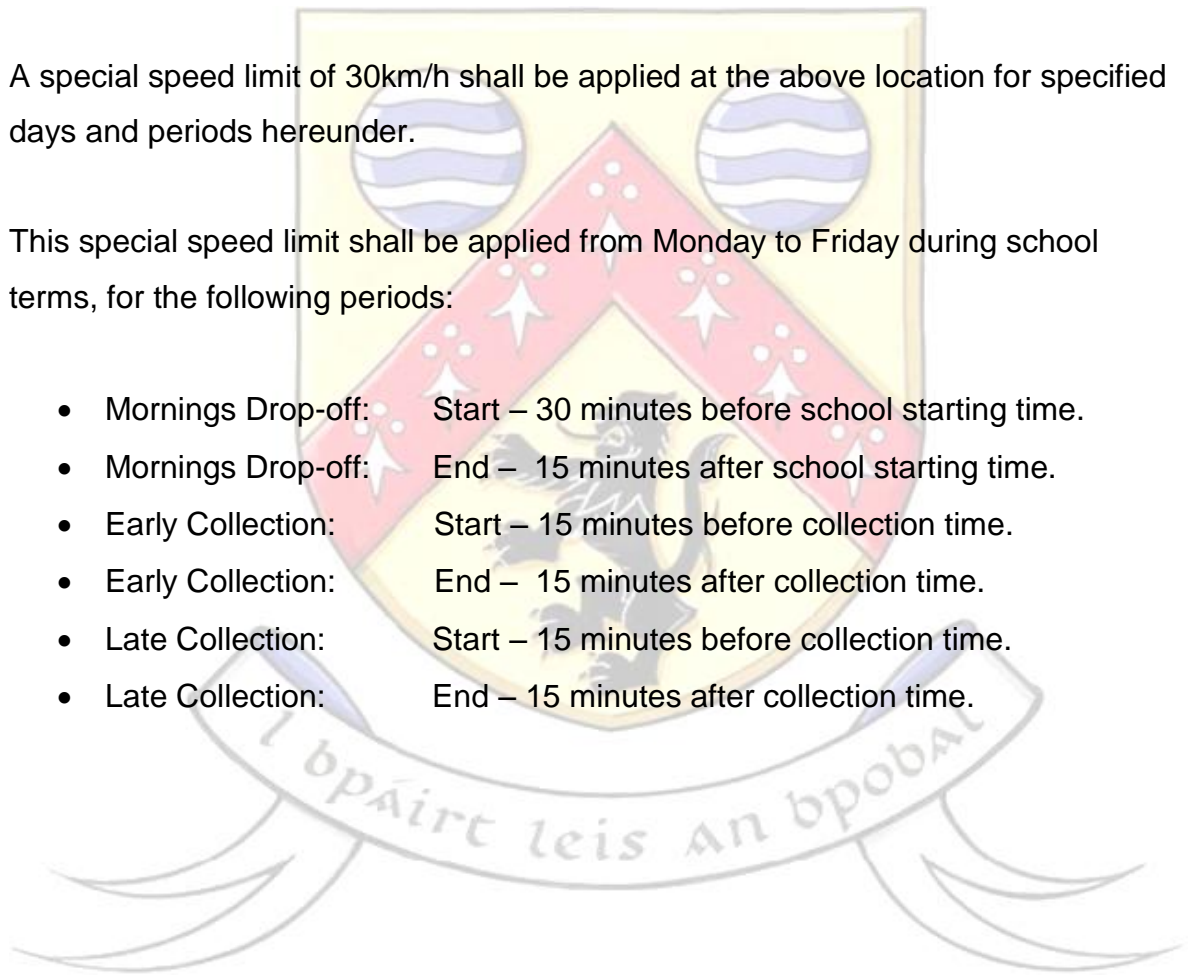
### Shanahoe NS, Shanahoe

From a point on the L-1652-82, 164 metres North West of its junction with the L-16523-0, to a point on the L-1652-82, 65 metres South East of its junction with the L-16523-0, to a point on L-16523-0, 137 metres South West of its junction with the L-1652-82.

A special speed limit of 30km/h shall be applied at the above location for specified days and periods hereunder.

This special speed limit shall be applied from Monday to Friday during school terms, for the following periods:

- Mornings Drop-off: Start – 30 minutes before school starting time.
- Mornings Drop-off: End – 15 minutes after school starting time.
- Early Collection: Start – 15 minutes before collection time.
- Early Collection: End – 15 minutes after collection time.
- Late Collection: Start – 15 minutes before collection time.
- Late Collection: End – 15 minutes after collection time.



---

## 18. The Rock

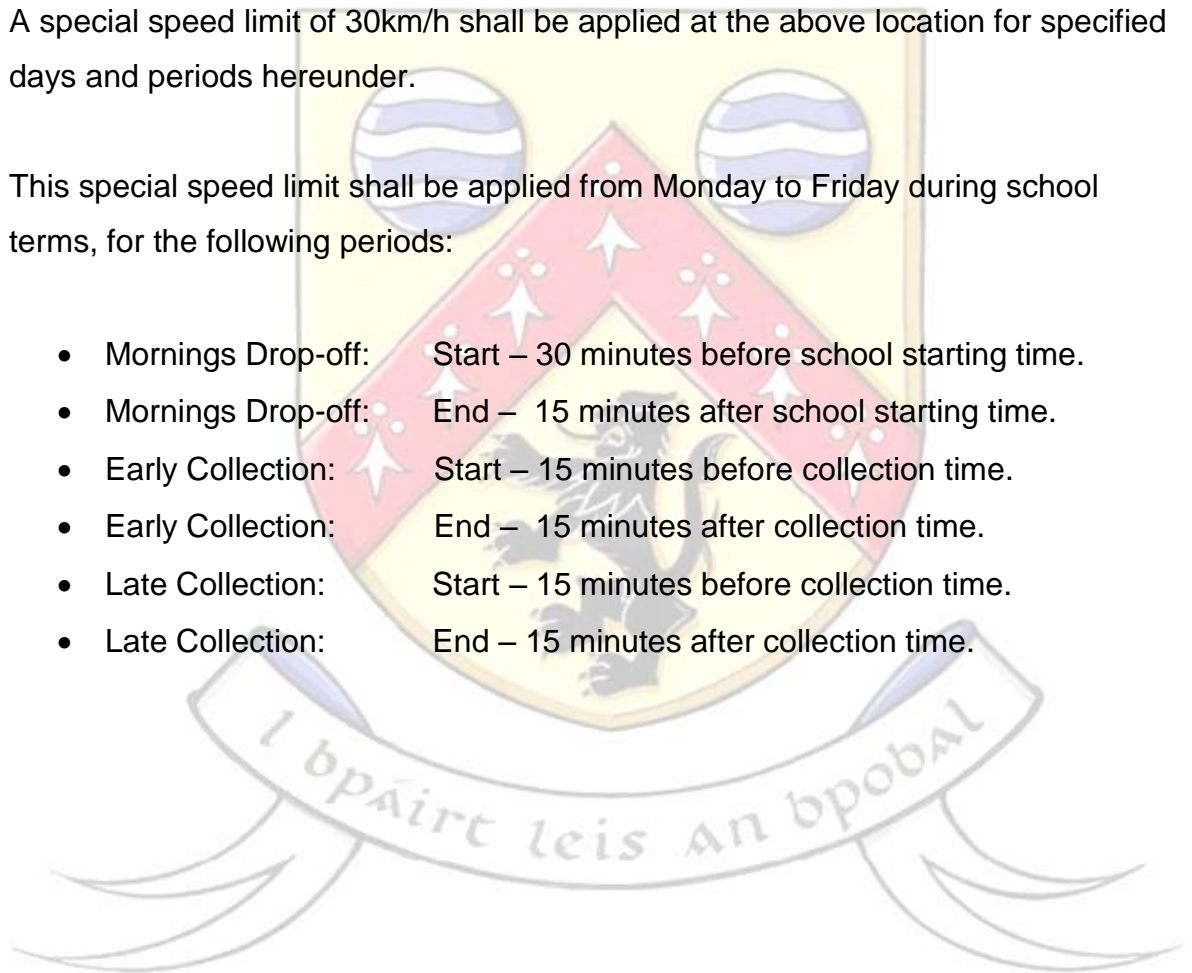
### The Rock NS

From a point on the Mountmellick Road (R-422-56), 125 metres West of its junction with the L-21334-0, to a point on the Emo Road (R-422-56), 170 metres East of its junction with the L-21334-0.

A special speed limit of 30km/h shall be applied at the above location for specified days and periods hereunder.

This special speed limit shall be applied from Monday to Friday during school terms, for the following periods:

- Mornings Drop-off: Start – 30 minutes before school starting time.
- Mornings Drop-off: End – 15 minutes after school starting time.
- Early Collection: Start – 15 minutes before collection time.
- Early Collection: End – 15 minutes after collection time.
- Late Collection: Start – 15 minutes before collection time.
- Late Collection: End – 15 minutes after collection time.



---

## 19. The Swan

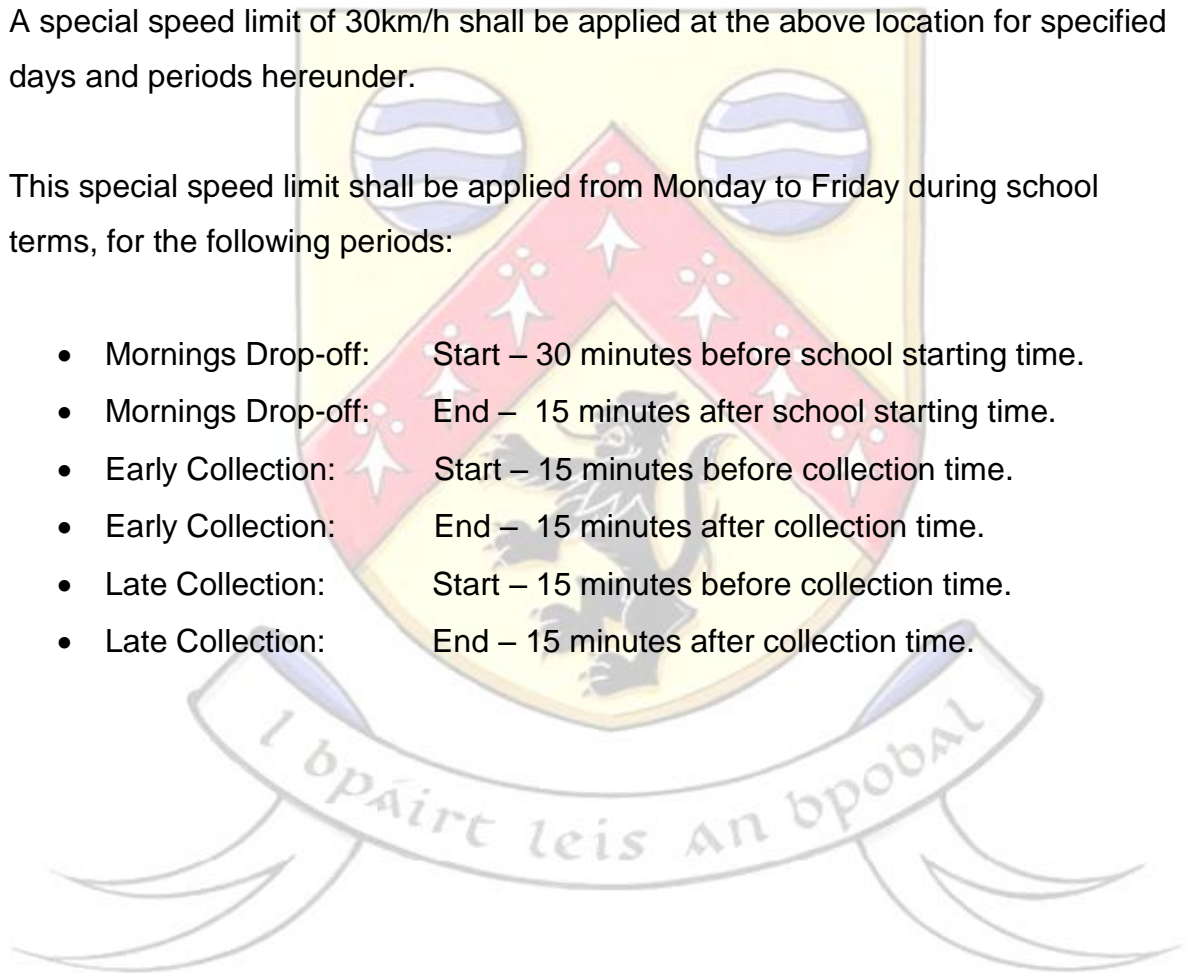
### The Swan NS

From a point on the R-430-274, 545 metres South East of its junction with the R-426-207, to a point on the R-430-274, 770 metres South East of its junction with the R-426-207.

A special speed limit of 30km/h shall be applied at the above location for specified days and periods hereunder.

This special speed limit shall be applied from Monday to Friday during school terms, for the following periods:

- Mornings Drop-off: Start – 30 minutes before school starting time.
- Mornings Drop-off: End – 15 minutes after school starting time.
- Early Collection: Start – 15 minutes before collection time.
- Early Collection: End – 15 minutes after collection time.
- Late Collection: Start – 15 minutes before collection time.
- Late Collection: End – 15 minutes after collection time.



---

## 20. Timahoe

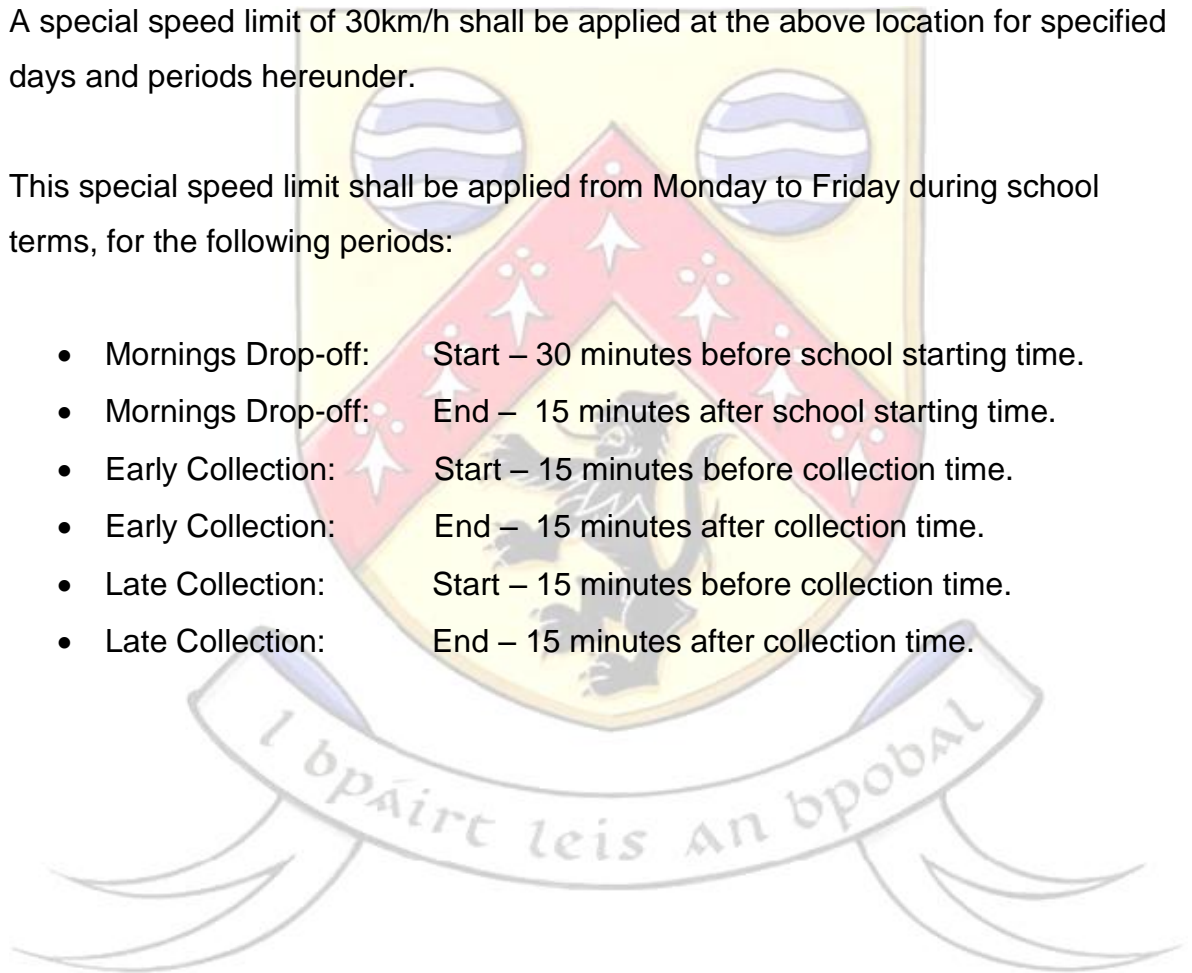
### Timahoe NS

From a point on the L-3838-0, 152 metres North West of its junction with the R-426-99, to a point on the L-3838-0, 376 metres North West of its junction with the R-426-99.

A special speed limit of 30km/h shall be applied at the above location for specified days and periods hereunder.

This special speed limit shall be applied from Monday to Friday during school terms, for the following periods:

- Mornings Drop-off: Start – 30 minutes before school starting time.
- Mornings Drop-off: End – 15 minutes after school starting time.
- Early Collection: Start – 15 minutes before collection time.
- Early Collection: End – 15 minutes after collection time.
- Late Collection: Start – 15 minutes before collection time.
- Late Collection: End – 15 minutes after collection time.





---

## 21. Portarlinton

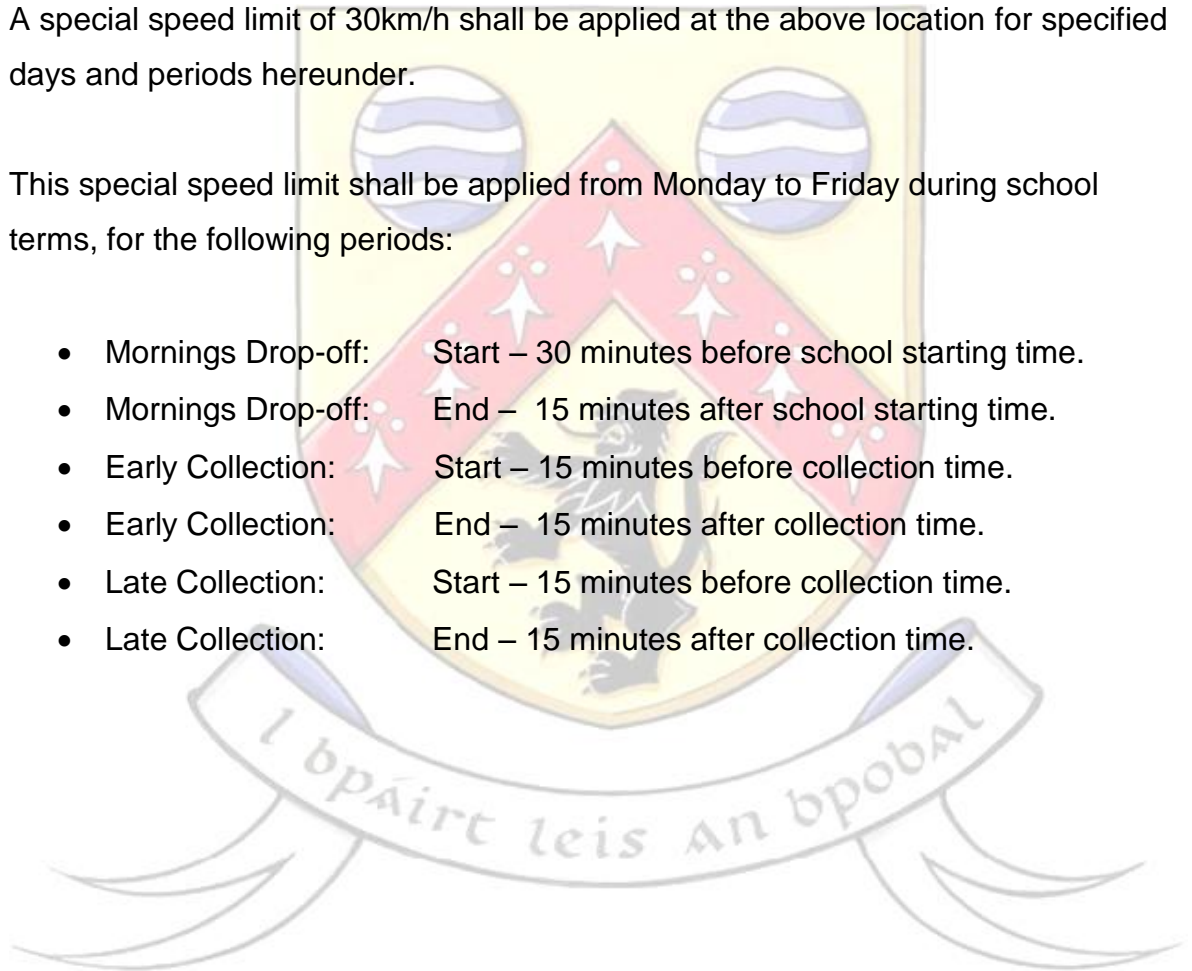
### Portarlinton

From a point on the L-3158-1, 260 metres North East of its junction with the L-3170-47, to a point on the L-3158-1, 200 metres South West of its junction with the R-420-37.

A special speed limit of 30km/h shall be applied at the above location for specified days and periods hereunder.

This special speed limit shall be applied from Monday to Friday during school terms, for the following periods:

- Mornings Drop-off: Start – 30 minutes before school starting time.
- Mornings Drop-off: End – 15 minutes after school starting time.
- Early Collection: Start – 15 minutes before collection time.
- Early Collection: End – 15 minutes after collection time.
- Late Collection: Start – 15 minutes before collection time.
- Late Collection: End – 15 minutes after collection time.



---

## 22. Arles

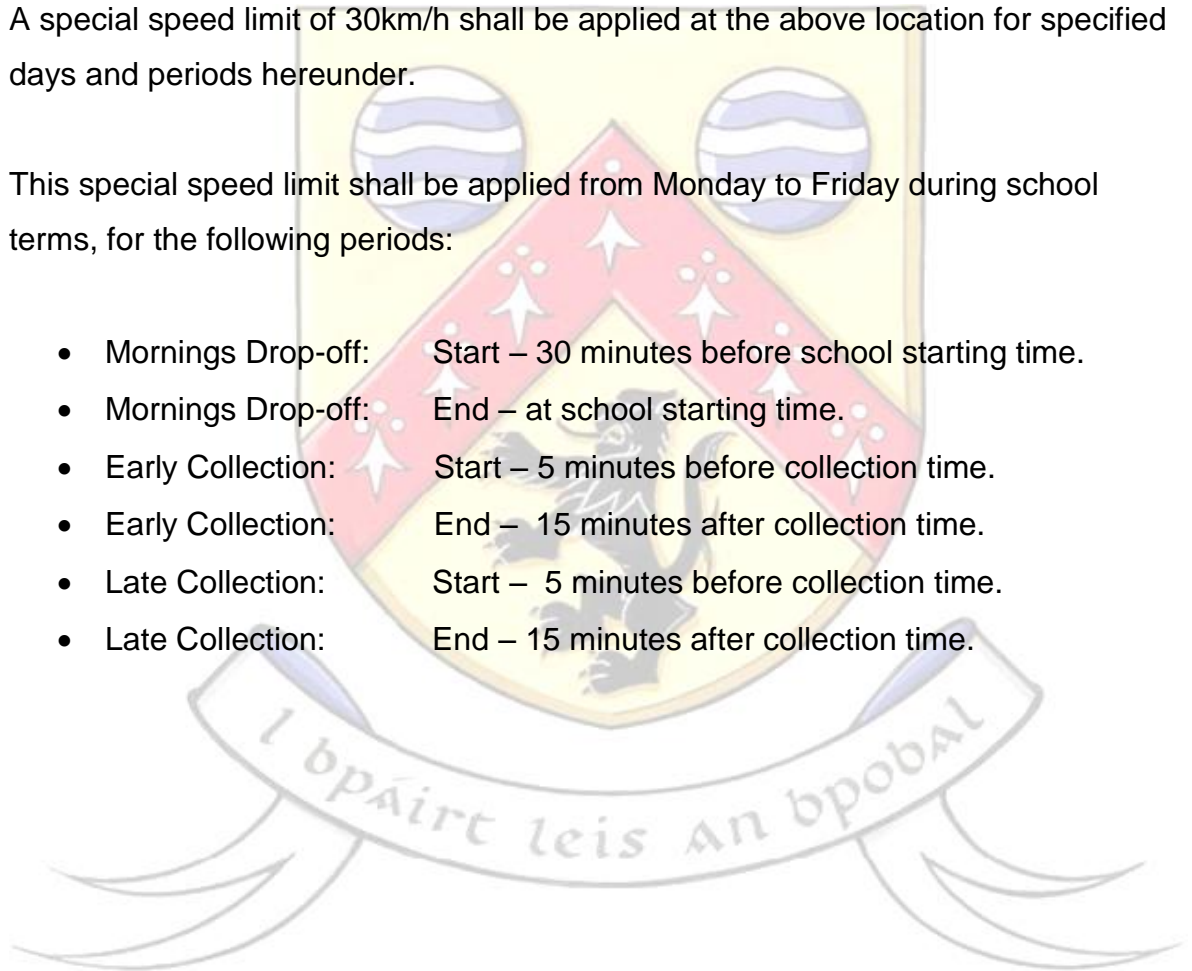
### Arles

From a point on the N80-353, 720 metres South East of its junction with the L-79791-0, to a point on the N80-353, 940 metres South East of its junction with the L-79791-0.

A special speed limit of 30km/h shall be applied at the above location for specified days and periods hereunder.

This special speed limit shall be applied from Monday to Friday during school terms, for the following periods:

- Mornings Drop-off: Start – 30 minutes before school starting time.
- Mornings Drop-off: End – at school starting time.
- Early Collection: Start – 5 minutes before collection time.
- Early Collection: End – 15 minutes after collection time.
- Late Collection: Start – 5 minutes before collection time.
- Late Collection: End – 15 minutes after collection time.



---

### 23. Mountmellick (Community School)

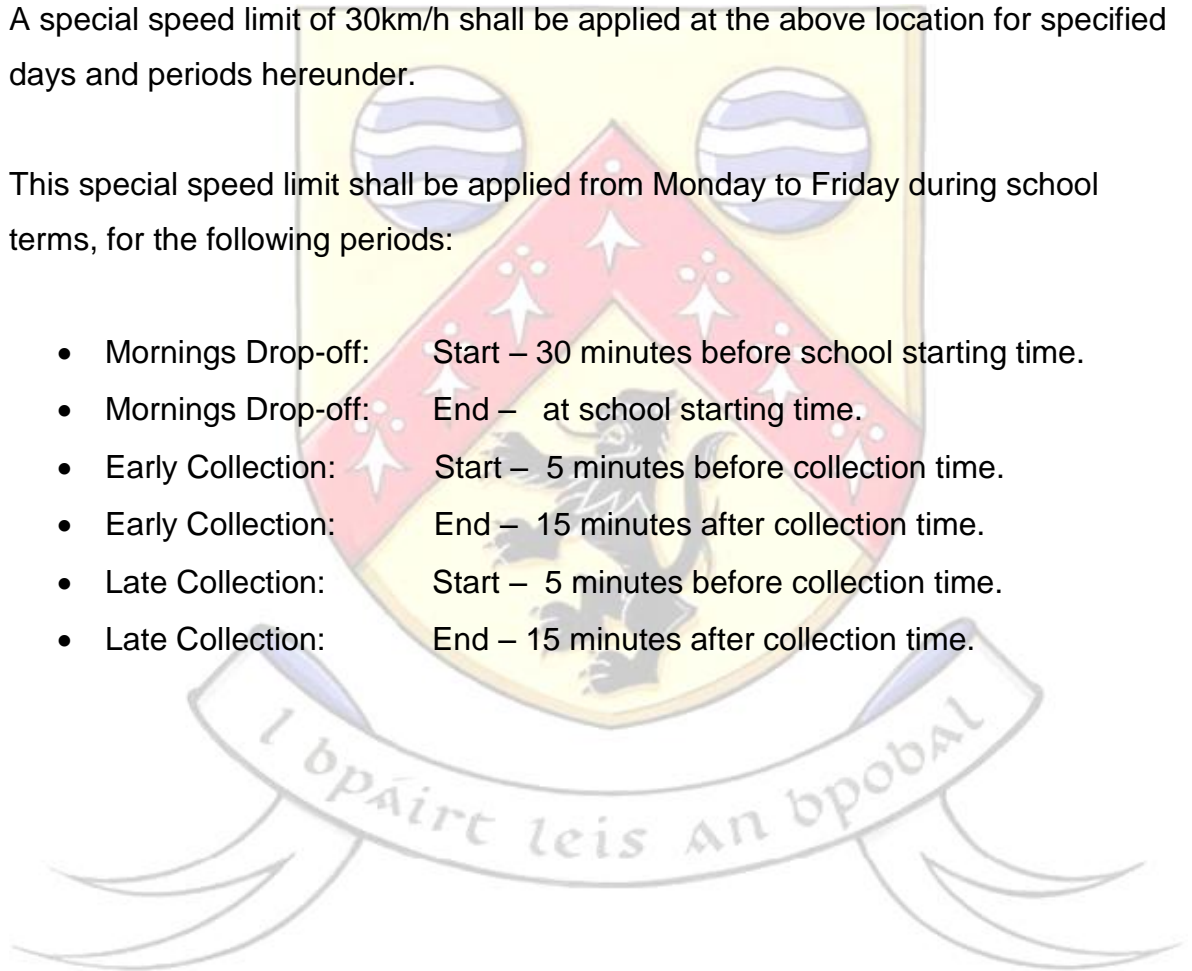
#### Mountmellick Community School

From a point on the N80-754, 58 metres North West of its junction with the R-422-99, to a point on the N80-754, 242 metres North West of its junction with the R-422-99.

A special speed limit of 30km/h shall be applied at the above location for specified days and periods hereunder.

This special speed limit shall be applied from Monday to Friday during school terms, for the following periods:

- Mornings Drop-off: Start – 30 minutes before school starting time.
- Mornings Drop-off: End – at school starting time.
- Early Collection: Start – 5 minutes before collection time.
- Early Collection: End – 15 minutes after collection time.
- Late Collection: Start – 5 minutes before collection time.
- Late Collection: End – 15 minutes after collection time.



---

## 24. Mountmellick (St. Paul's National School)

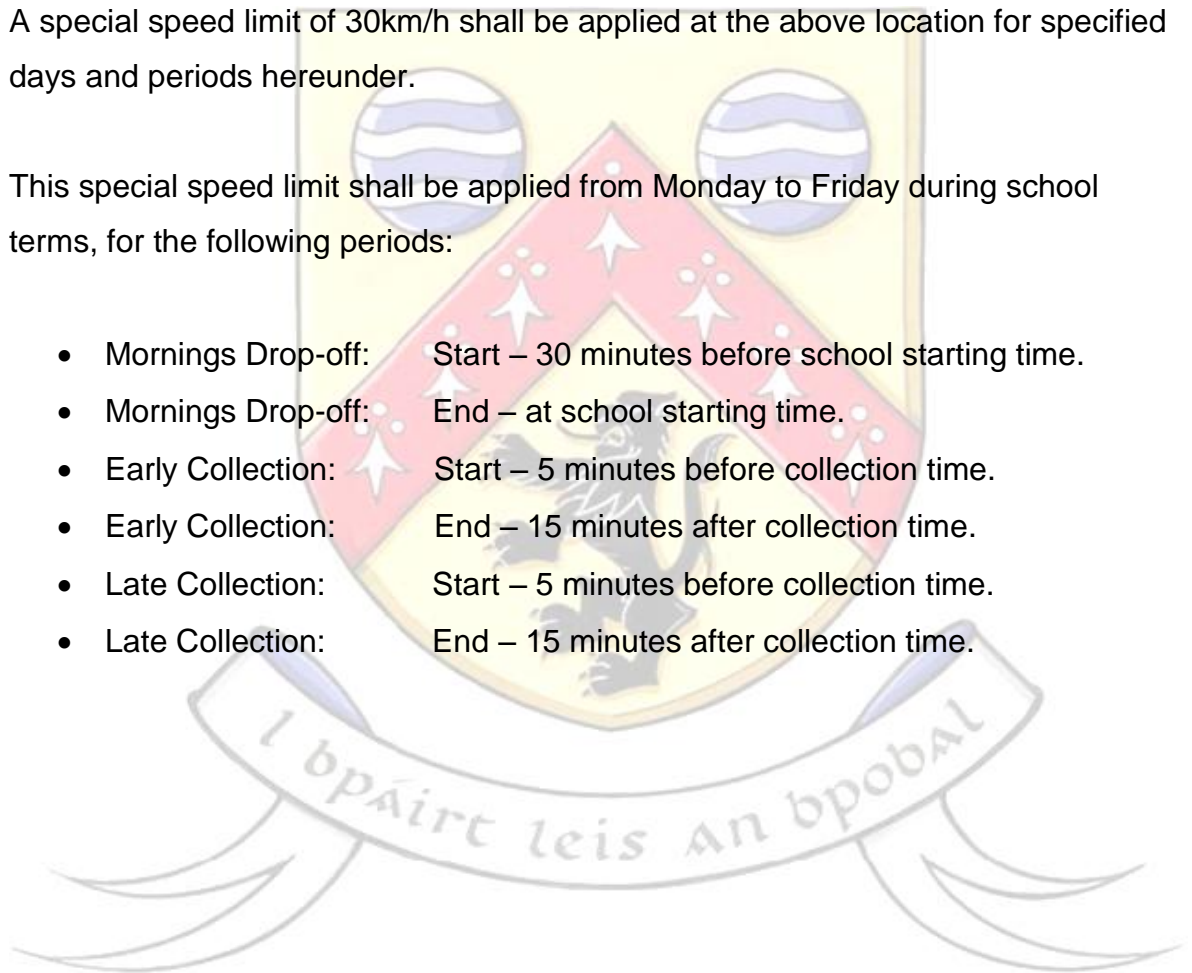
### St. Paul's National School

From a point on the N80-733, 121 metres South West of its junction with the R-422-99, to a point on the N80-733, 241 metres South West of its junction with the R-422-99.

A special speed limit of 30km/h shall be applied at the above location for specified days and periods hereunder.

This special speed limit shall be applied from Monday to Friday during school terms, for the following periods:

- Mornings Drop-off: Start – 30 minutes before school starting time.
- Mornings Drop-off: End – at school starting time.
- Early Collection: Start – 5 minutes before collection time.
- Early Collection: End – 15 minutes after collection time.
- Late Collection: Start – 5 minutes before collection time.
- Late Collection: End – 15 minutes after collection time.



---

## 25. Stradbally

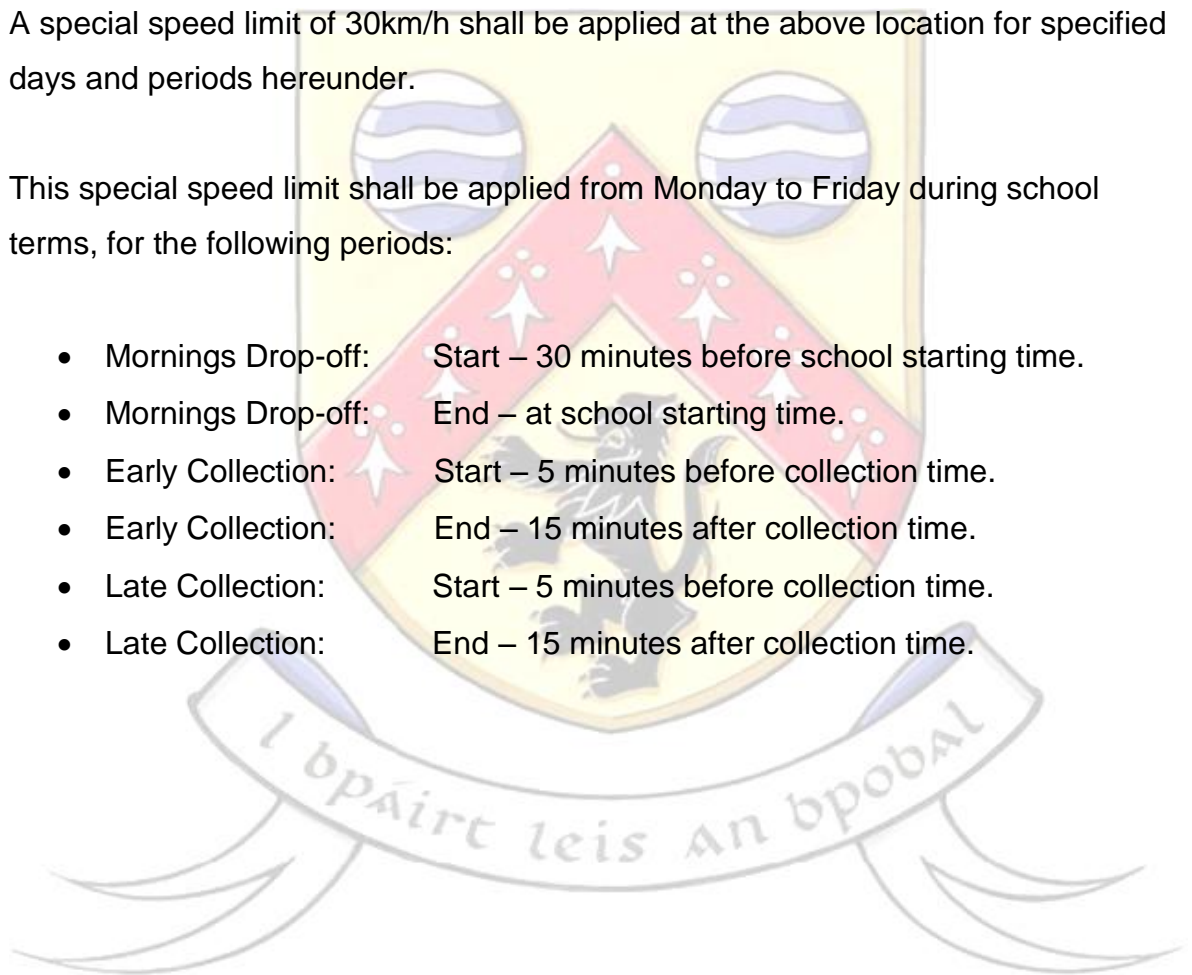
### Cosby National School

From a point on the N80-536, 9 metres South East of its junction with the L-38373-0, to a point on the N80-536, 167 metres South East of its junction with the L-38373-0.

A special speed limit of 30km/h shall be applied at the above location for specified days and periods hereunder.

This special speed limit shall be applied from Monday to Friday during school terms, for the following periods:

- Mornings Drop-off: Start – 30 minutes before school starting time.
- Mornings Drop-off: End – at school starting time.
- Early Collection: Start – 5 minutes before collection time.
- Early Collection: End – 15 minutes after collection time.
- Late Collection: Start – 5 minutes before collection time.
- Late Collection: End – 15 minutes after collection time.



---

**LAOIS COUNTY COUNCIL**

**ROADS & PLANNING**



**FOURTH SCHEDULE**

**Roads in the County of Laois  
in respect of which a special speed limit  
of 100 kilometres per hour is prescribed**

---

**1. R445 Ballybrittas to Killinure**

- (A) The Dublin Road, Ballybrittas (R-445-20) between a point 317 metres East of its junction with the Rath Road (L-3931-0 ) and a point on the R-445-0 at the Laois/Kildare Boundary at Killinure

**2. R445 Ballybrittas to Morette (The Heath)**

- (A) From a point on the Portlaoise Road (R-445-20) 473 metres West of its junction with the Rath Road (L-3931-0) to a point on the Old Dublin Road (R445-82) 425 metres North-East of its junction with the Heath Road (GAA Grounds) (L-7812-0)

**3. R445 Portlaoise to Mountrath**

- (A) From a point on the R-445-181 road 136 meters west of its intersection with the M7 to a point on the R-445-287 781m east of its junction with the Ballyfin Road, Mountrath (R-423-0)

**4. R445 Mountrath to Borris-in-Ossory**

- (A) From a point on the Limerick Road, Mountrath (R-445-311) 885 metres south of its junction with the Derrycanton Road (L-5074-0) to a point on the Portlaoise Road, Borris-in-Ossory (R-445-423) 912 metres east of its junction with the Rathdowney Road (L-1514-0)

**5. R445 Borris-in-Ossory to County Boundary**

- (A) From a point on the Roscrea Road, Borris-in-Ossory (R-445-445) 262 metres West of its junction with the (R-435-0) to a point on the R-445-500 at the Laois/Tipperary Boundary at Ballaghmore Upper.

**6. R639 Durrow to Cullohill**

- (A) From a point on the Cork Road, Durrow (R-639-0) 20 metres North East of its junction with the Capponellan Road (L-57531-0) to a point on the Portlaoise Road, Cullohill (R-639-28) 316 metres North of its junction with the Mayne Bog Road (L-1558-71)

---

**7. R639 Cullohill to County Boundary**

- (A) From a point on the Cork Road, Cullohill (R-639-61) 93 metres South of its junction with the Parknahown Lane (L-5578-0) to a point on the R-639-61 at the Laois/Kilkenny Boundary at Oldtown.





---

**LAOIS COUNTY COUNCIL**

**ROADS & PLANNING**



**FIFTH SCHEDULE**

**Roads in the County of Laois  
in respect of which a special speed limit  
of 80 kilometres per hour is prescribed**

---

**1. N80 Simmon's Cross to Arles**

From a point on the N-80-403, 55 metres North West of its junction with the L-3978-0 to a point on the N-80-353, 9 metres South of its junction with the L-79791-0.

**2. N80 Arles to Ballickmoyler**

From a point on the N-80-353, 362 metres North of its junction with the L-7890-26 to a point on the N-80-353, 100 metres North West of its junction with the R-429-0.

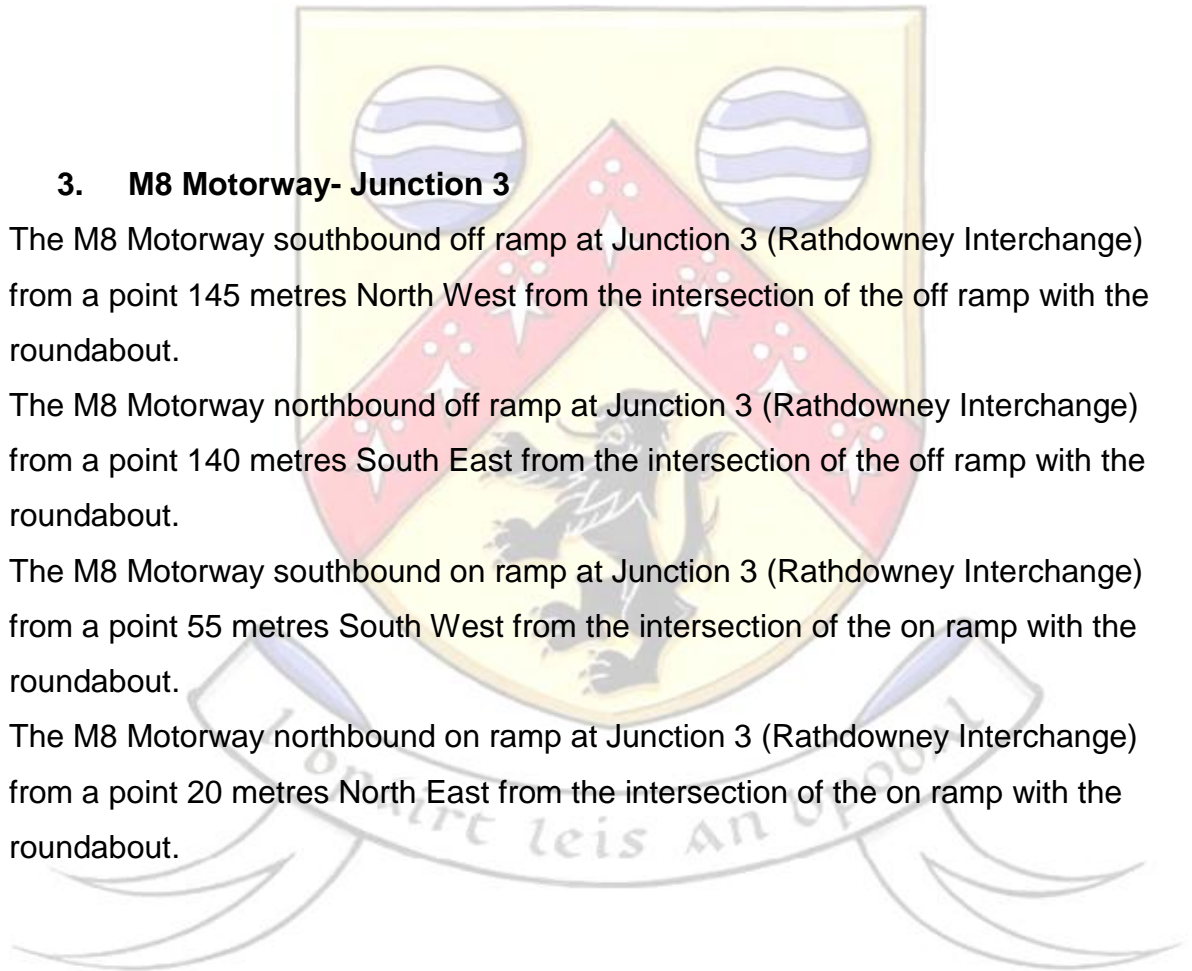
**3. M8 Motorway- Junction 3**

The M8 Motorway southbound off ramp at Junction 3 (Rathdowney Interchange) from a point 145 metres North West from the intersection of the off ramp with the roundabout.

The M8 Motorway northbound off ramp at Junction 3 (Rathdowney Interchange) from a point 140 metres South East from the intersection of the off ramp with the roundabout.

The M8 Motorway southbound on ramp at Junction 3 (Rathdowney Interchange) from a point 55 metres South West from the intersection of the on ramp with the roundabout.

The M8 Motorway northbound on ramp at Junction 3 (Rathdowney Interchange) from a point 20 metres North East from the intersection of the on ramp with the roundabout.



---

#### **4. M7 Motorway- Junction 15**

The M7 Motorway Eastbound off ramp at Junction 15 (Ballybrittas Interchange) from a point 80 metres South West from the intersection of the off ramp with the roundabout.

The M7 Motorway Westbound off ramp at Junction 15 (Ballybrittas Interchange) from a point 80 metres North East from the intersection of the off ramp with the roundabout.

The M7 Motorway Eastbound on ramp at Junction 15 (Ballybrittas Interchange) from a point 25 metres North East from the intersection of the on ramp with the roundabout.

The M7 Motorway Westbound on ramp at Junction 15 (Ballybrittas Interchange) from a point 35 metres South West from the intersection of the on ramp with the roundabout.

#### **5. M7 Motorway- Junction 16**

The M7 Motorway Eastbound off ramp at Junction 16 (Portlaoise North Interchange) from a point 160 metres South from the intersection of the off ramp with the roundabout.

The M7 Motorway Westbound off ramp at Junction 16 (Portlaoise North Interchange) from a point 190 metres North from the intersection of the off ramp with the roundabout.

The M7 Motorway Eastbound on ramp at Junction 16 (Portlaoise North Interchange) from a point 90 metres North from the intersection of the on ramp with the roundabout.

The M7 Motorway Westbound on ramp at Junction 16 (Portlaoise North Interchange) from a point 40 metres South from the intersection of the on ramp with the roundabout.

#### **6. M7 Motorway- Junction 17**

The M7 Motorway Eastbound off ramp at Junction 17 (Portlaoise South Interchange) from a point 100 metres South West from the intersection of the off ramp with the roundabout.

---

The M7 Motorway Westbound off ramp at Junction 17 (Portlaoise South Interchange) from a point 140 metres North East from the intersection of the off ramp with the roundabout.

The M7 Motorway Eastbound on ramp at Junction 17 (Portlaoise South Interchange) from a point 70 metres North East from the intersection of the on ramp with the roundabout.

The M7 Motorway Westbound on ramp at Junction 17 (Portlaoise South Interchange) from a point 65 metres South West from the intersection of the on ramp with the roundabout.

The Portlaoise to Abbeyleix Road (N-77-375) between a point 215 metres North from its intersection with the Junction 17 roundabout and a point on the Portlaoise to Abbeyleix Road (N-77-374) 60 metres South from its intersection with the Junction 17 roundabout.

#### **7. M7 Motorway- Junction 18**

The M7 Motorway Eastbound off ramp at Junction 18 (Mountrath Interchange) from a point 100 metres South West from the intersection of the off ramp with the roundabout.

The M7 Motorway Westbound off ramp at Junction 18 (Mountrath Interchange) from a point 110 metres North East from the intersection of the off ramp with the roundabout.

The M7 Motorway Eastbound on ramp at Junction 18 (Mountrath Interchange) from a point 150 metres South East from the intersection of the on ramp with the roundabout.

The M7 Motorway Westbound on ramp at Junction 18 (Mountrath Interchange) from a point 20 metres South West from the intersection of the on ramp with the roundabout.

#### **8. M7 Motorway- Junction 21**

The M7 Motorway Eastbound off ramp at Junction 21 (Borris-In-Ossory Interchange) from a point 100 metres South West from the intersection of the off ramp with the roundabout.

---

The M7 Motorway Westbound off ramp at Junction 21 (Borris-In-Ossory Interchange) from a point 160 metres North East from the intersection of the off ramp with the roundabout.

The M7 Motorway Eastbound on ramp at Junction 21 (Borris-In-Ossory Interchange) from a point 50 metres South East from the intersection of the on ramp with the roundabout.

The M7 Motorway Westbound on ramp at Junction 21 (Borris-In-Ossory Interchange) from a point 20 metres West from the intersection of the on ramp with the roundabout.

### **9. M7 Motorway- Toll Plaza**

The M7 Motorway eastbound carriageway from a point 505m west of the M7 Toll booths for a distance of 425m in an easterly direction.

The M7 Motorway eastbound carriageway from a point 70m east of the M7 Toll booths for a distance of 385m in an easterly direction.

The M7 Motorway westbound carriageway from a point 505m east of the M7 Toll booths for a distance of 425m in a westerly direction.

The M7 Motorway westbound carriageway from a point 70m west of the M7 Toll booths for a distance of 385m in a westerly direction.

### **10. Abbeyleix:**

The Portlaoise Road (N-77) between a point 490 metres North of its junction with the Ballyroan Road (R-425-0) and a point 60 metres North of its junction with Island Road (L-67201).

### **11. Stradbally:**

The Carlow Road (N-80-512) between a point 250 metres South east of its junction with the Carricksallagh Road (L-78356-0) and a point 45metres South east of its junction with the Ballintlea Road (L-7954).

The Portlaoise Road (N-80-548) between a point 107 metres West of its junction with the Cork Road (R-427) and a point 263 metres West of the said junction.


---

**12. Portlaoise:**

The Mountmellick Road (N-80-664) between a point 20 metres North of its junction with the Clonrooske Link Road (R-941-0) and a point 180 metres North of its junction with Cappagh North Road (L-2110-46)


**13. Carlow:**

The Tullamore Road (N-80-289) between a point 594 metres South East of its junction with Derrymoyle Lane (L-39932-0) to the intersection of the route with the Laois/Carlow County Boundary.



Made and adopted on the 29<sup>th</sup> July 2019 by The Members of Laois County Council

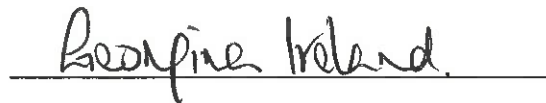
Present when the common seal of the Council was affixed hereto on the 26<sup>th</sup> August 2019

A handwritten signature in blue ink, consisting of two distinct parts, written over a horizontal line.

**CATHAOIRLEACH/NOMINATED MEMBER**

A handwritten signature in black ink, consisting of a stylized, cursive-like form, written over a horizontal line.

**ACTING DIRECTOR OF SERVICES**

A handwritten signature in black ink, written in a cursive style, written over a horizontal line.

**ADMINISTRATIVE OFFICER**

**Mr. Donnacha Reynolds**  
**Executive Engineer**  
**Laois County Council**  
**Áras an Chontae**  
**JFL Avenue**  
**Portlaoise**  
**Co. Laois**  
**R32 EHP9**

Dáta | Date  
4 June 2019

Ár dTag | Our Ref.  
TII19-105893

Bhur dTag | Your Ref.

**Re: Road Traffic (Special Speed Limits) (County of Laois) Bye-Laws 2019**

**Dear Mr. Reynolds,**

With reference to your correspondence of 10 May 2019 regarding the above, I wish to convey the consent of the \*National Roads Authority under Section 9 of the Road Traffic Act, 2004, to the making of the Road Traffic (Special Speed Limit) (County of Laois) Bye-Laws 2019, relating to the national road network, in accordance with the provisions of the draft Bye-Laws submitted with your correspondence.

**Yours sincerely,**



**Michael Nolan**  
**Chief Executive**

***\*Note: In accordance with the provisions of section 13 of the Roads Act 2015, Transport Infrastructure Ireland (TII) is the operational name of the National Roads Authority with effect from 1 August, 2015.***

Próiseálann BIÉ sonraí pearsanta a sholáthraítear dó i gcomhréir lena Fhógra ar Chosaint Sonraí atá ar fáil ag [www.tii.ie](http://www.tii.ie).  
TII processes personal data in accordance with its Data Protection Notice available at [www.tii.ie](http://www.tii.ie).



