



AREA TO BE TAKEN IN CHARGE

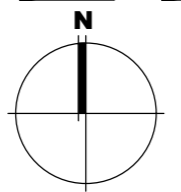
 PUBLIC OPEN SPACE

 ROAD CARRIAGEWAY AND FOOTPATHS



01
TIC 001

TAKING IN CHARGE - SITE PLAN
1:500@A2



Notes

1. Copyright Reserved
2. Work to figured dimensions only. Do not scale drawing.
3. Produced by Laois County Council's Economic Development Section under copyright agreement from ordinance survey of Ireland. All rights reserved, Licence No.2020/28CCM/LAOISCOUNTY COUNCIL.

Issue Status	No.	Date	Revision	Initials
Progress	A	04.11.20	ISSUED FOR INFORMATION	BS
Planning Application				
Fire Cert				
Disability Cert				
Tender				
Construction				
As Built				
Information Only				

Project MILLBROOK, PORTLAOISE, CO. LAOIS			
Drawing Title TAKING IN CHARGE DRAWING			
Drawing No TIC 001			
Scale 1:500@A2	Rev A	Drawn BS	Date 04/11/20
Checked JS	Approved JS		



**LAOIS COUNTY COUNCIL
PLANNING SECTION**