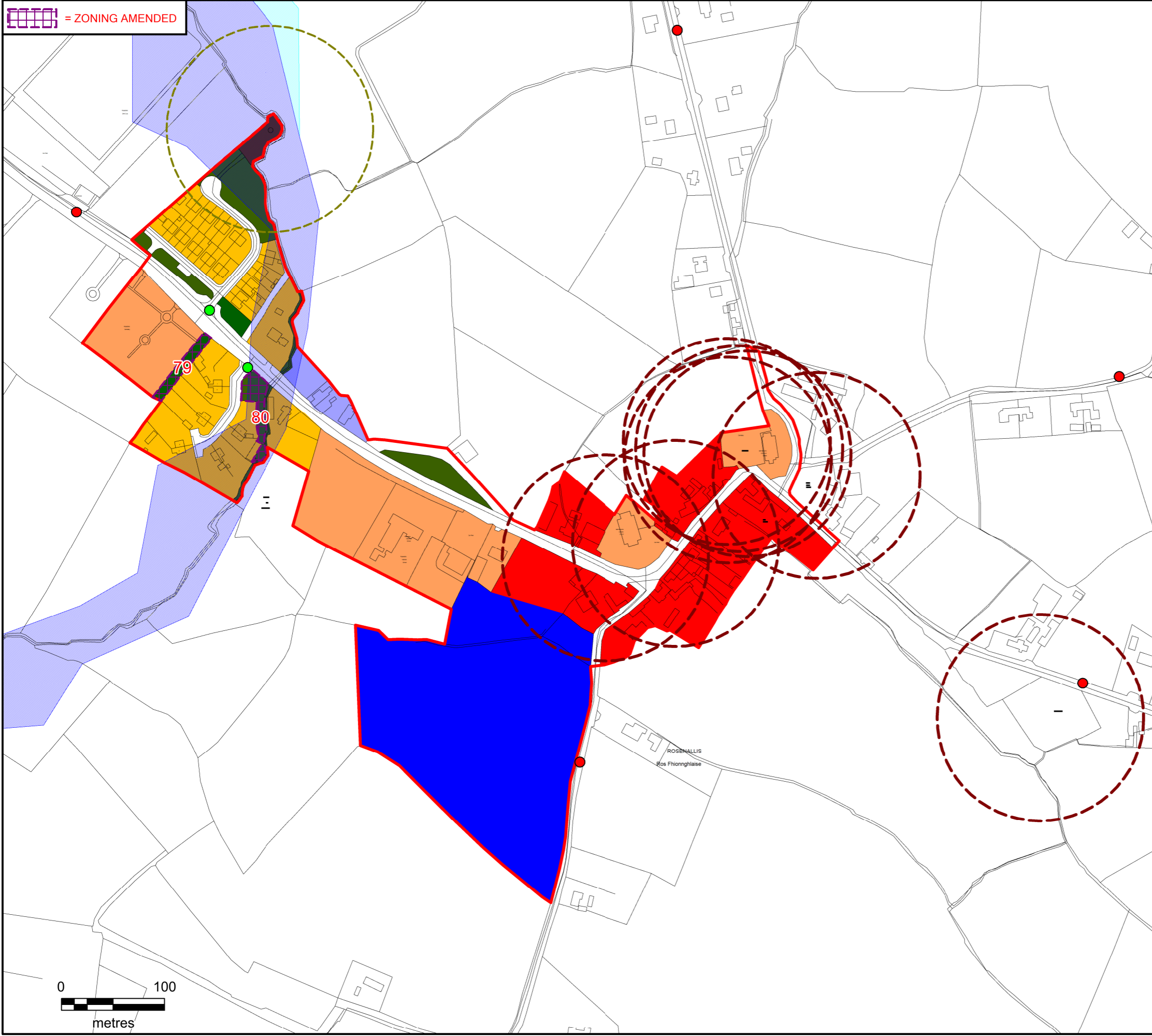

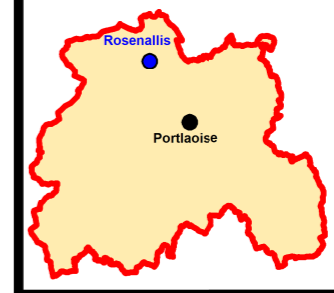


 = ZONING AMENDED



# DRAFT LAOIS COUNTY COUNCIL COUNTY DEVELOPMENT PLAN 2021-2027



- Legend:**
-  = Town Centre
  -  = Open space/ Amenity
  -  = Residential 1. Established
  -  = Residential 2 - New Proposed Residential
  -  = Strategic Reserve 2027-2031
  -  = General Business
  -  = Community-Educational-Institutional
  -  = Industrial
  -  = Enterprise and Employment
  -  = Utilities
  -  = Tourism
  -  = Horticulture
  -  = Mixed Use
  -  = Natura 2000 site - Constrained Land Use Zoning Objective
  -  = Zone A - Risk of Flooding Once Every 100 years  
1 per cent (1 in 100) or greater chance of flooding each year
  -  = Zone B - Risk of Flooding Once Every 1000 years  
up to a 0.1 per cent (1 in 1000) chance of flooding each year
  -  = Roads Approved
  -  = Roads Objectives
  -  = Indicative Roads Objectives
  -  = Buffer zone For Sewage Treatment Plant
  -  = Monuments Buffer Zone
  -  = Extent of Development Boundary
  -  = CSO Settlement Boundary
  -  = 80km/h speed limit
  -  = 60km/h speed limit
  -  = 50km/h speed limit
  -  = 30km/h speed limit
  -  = 500m/1km Radius

## MAP 8.9 (A) - ROSENALLIS



**LAOIS COUNTY COUNCIL  
FORWARD PLANNING SECTION**

Drawn: Bryan Scully	Checked: David O'Hara & Clíodhna Scanlon	Approved: Angela McEvoy
------------------------	--	----------------------------

PRODUCED BY LAOIS COUNTY COUNCIL'S FORWARD PLANNING SECTION  
UNDER COPYRIGHT AGREEMENT FROM ORDNANCE SURVEY OF IRELAND.  
ALL RIGHTS RESERVED, LICENCE NO. 2021/28/CCMA/LAOISCOUNTYCOUNCIL