
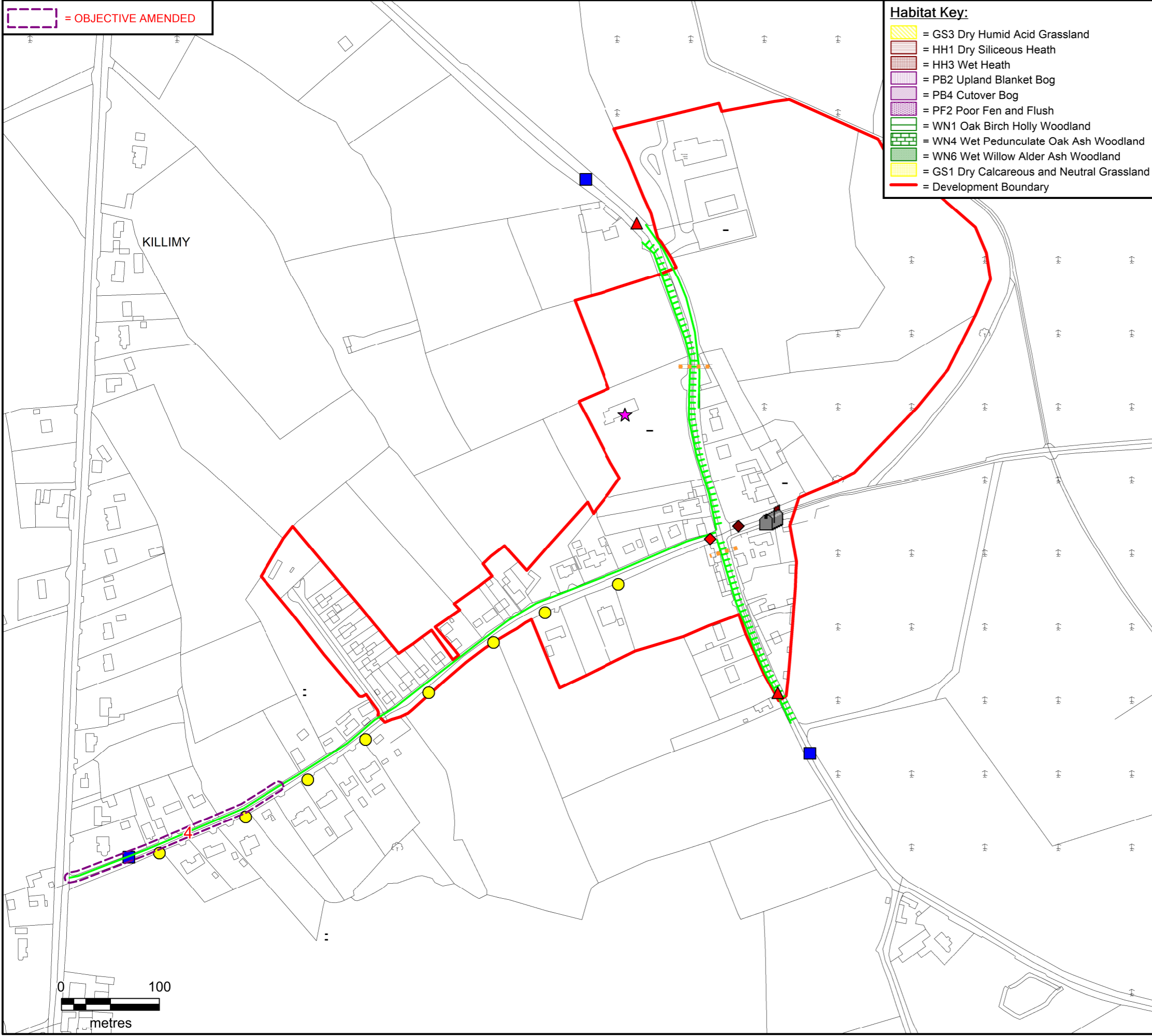


**DRAFT LAOIS COUNTY COUNCIL  
COUNTY DEVELOPMENT PLAN  
2021-2027**

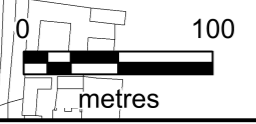


**--- = OBJECTIVE AMENDED**

- Habitat Key:**
- = GS3 Dry Humid Acid Grassland
  - = HH1 Dry Siliceous Heath
  - = HH3 Wet Heath
  - = PB2 Upland Blanket Bog
  - = PB4 Cutover Bog
  - = PF2 Poor Fen and Flush
  - = WN1 Oak Birch Holly Woodland
  - = WN4 Wet Pedunculate Oak Ash Woodland
  - = WN6 Wet Willow Alder Ash Woodland
  - = GS1 Dry Calcareous and Neutral Grassland
  - = Development Boundary



- Objective Legend:**
- = Welcome Sign
  - = Protect Tree Stand
  - = Signage Locations For Recycling
  - = Recycling Centre Locations
  - = Play Ground
  - = Green Area
  - = Seating & Bins
  - = Picnic Area
  - = Protected Structures
  - = Designate Architectural Conservation Area (ACA)
  - = Archaeological Zone
  - = Provide Lime Killin Feature
  - = School Flashing Lights
  - = Traditional Lighting
  - = New Lighting
  - = Park and Ride Area
  - = Area for Master Plan
  - = Amenity Area
  - = Provide or Improve Footpaths and Public Lighting
  - = Up Grade and Construct Footpath where necessary
  - = Provide Walkway on Riversides
  - = Clean Out River
  - = Maintain Natural Boundary
  - = Development Boundary
  - = Opportunity/Regeneration Sites



**MAP 8.7 (B) - EMO**



**LAOIS COUNTY COUNCIL  
FORWARD PLANNING SECTION**

Drawn: Bryan Scully	Checked: David O'Hara & Clíodhna Scanlon	Approved: Angela McEvoy
------------------------	--	----------------------------

PRODUCED BY LAOIS COUNTY COUNCIL'S FORWARD PLANNING SECTION UNDER COPYRIGHT AGREEMENT FROM ORDNANCE SURVEY OF IRELAND. ALL RIGHTS RESERVED, LICENCE NO. 2021/28/CCMA/LAOISCOUNTYCOUNCIL