
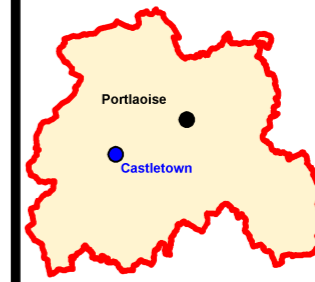
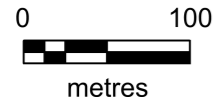
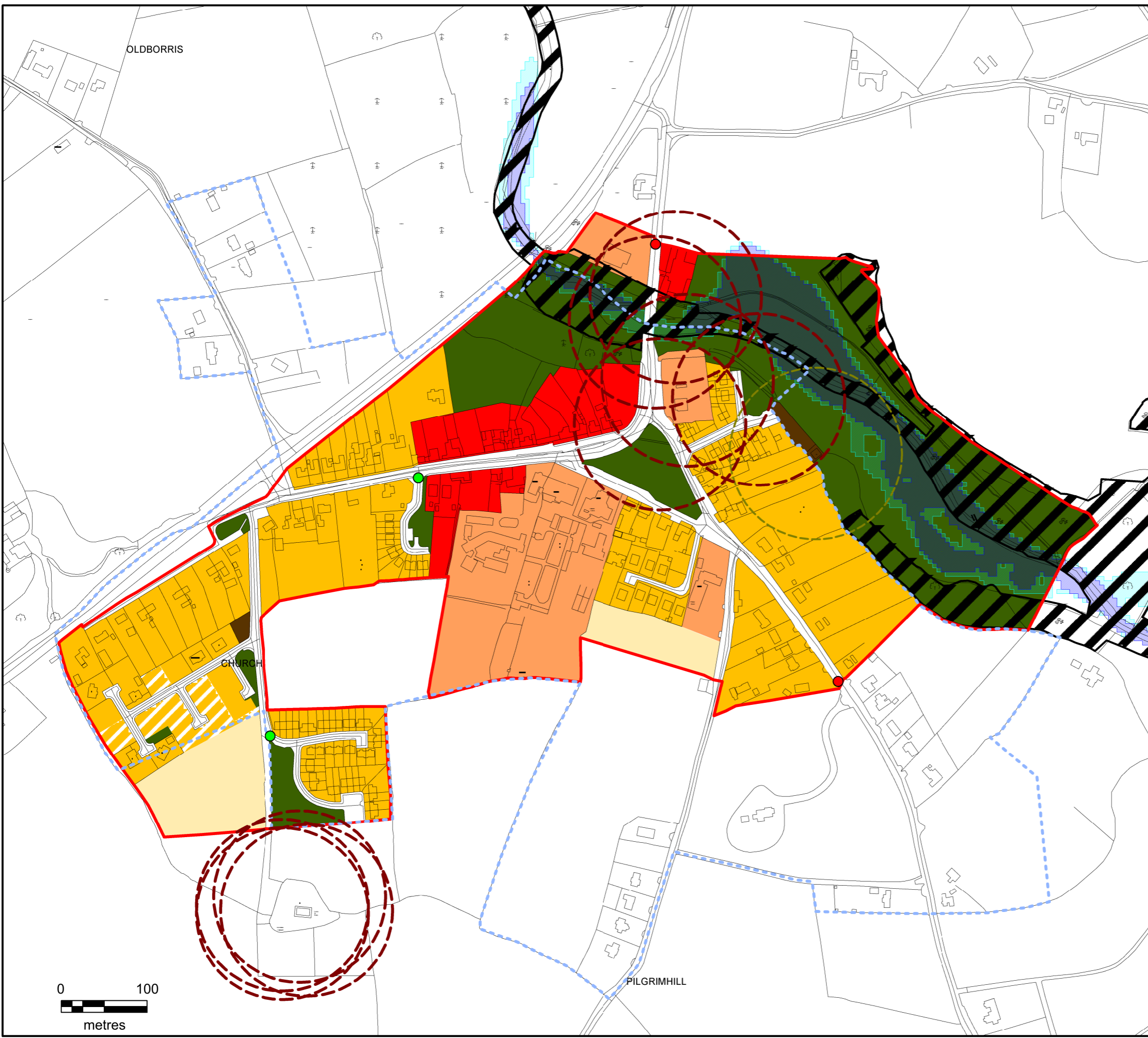


ADOPTED 25/01/2022
LAOIS COUNTY COUNCIL
COUNTY DEVELOPMENT PLAN
2021-2027



Legend:

- = Town Centre
- = Open space/ Amenity
- = Residential 1. Established
- = Residential 2 - New Proposed Residential
- = Strategic Reserve 2027-2031
- = General Business
- = Community-Educational-Institutional
- = Industrial
- = Enterprise and Employment
- = Utilities
- = Tourism
- = Horticulture
- = Mixed Use
- = Natura 2000 site - Constrained Land Use Zoning Objective
- = Zone A - Risk of Flooding Once Every 100 years
1 per cent (1 in 100) or greater chance of flooding each year
- = Zone B - Risk of Flooding Once Every 1000 years
up to a 0.1 per cent (1 in 1000) chance of flooding each year
- = Roads Approved
- = Roads Objectives
- = Indicative Roads Objectives
- = Buffer zone For Sewage Treatment Plant
- = Monuments Buffer Zone
- = Extent of Development Boundary
- = CSO Settlement Boundary
- = 80km/h speed limit
- = 60km/h speed limit
- = 50km/h speed limit
- = 30km/h speed limit
- = 500m/1km Radius



MAP 8.4 (A) -
CASTLETOWN



LAOIS COUNTY COUNCIL
FORWARD PLANNING SECTION

Drawn: Bryan Scully	Checked: David O'Hara & Nathan Smith	Approved: Angela McEvoy
------------------------	--	----------------------------

PRODUCED BY LAOIS COUNTY COUNCIL'S FORWARD PLANNING SECTION UNDER COPYRIGHT AGREEMENT FROM ORDNANCE SURVEY OF IRELAND. ALL RIGHTS RESERVED, LICENCE NO. 2022/28/CCMA/LAOISCOUNTYCOUNCIL