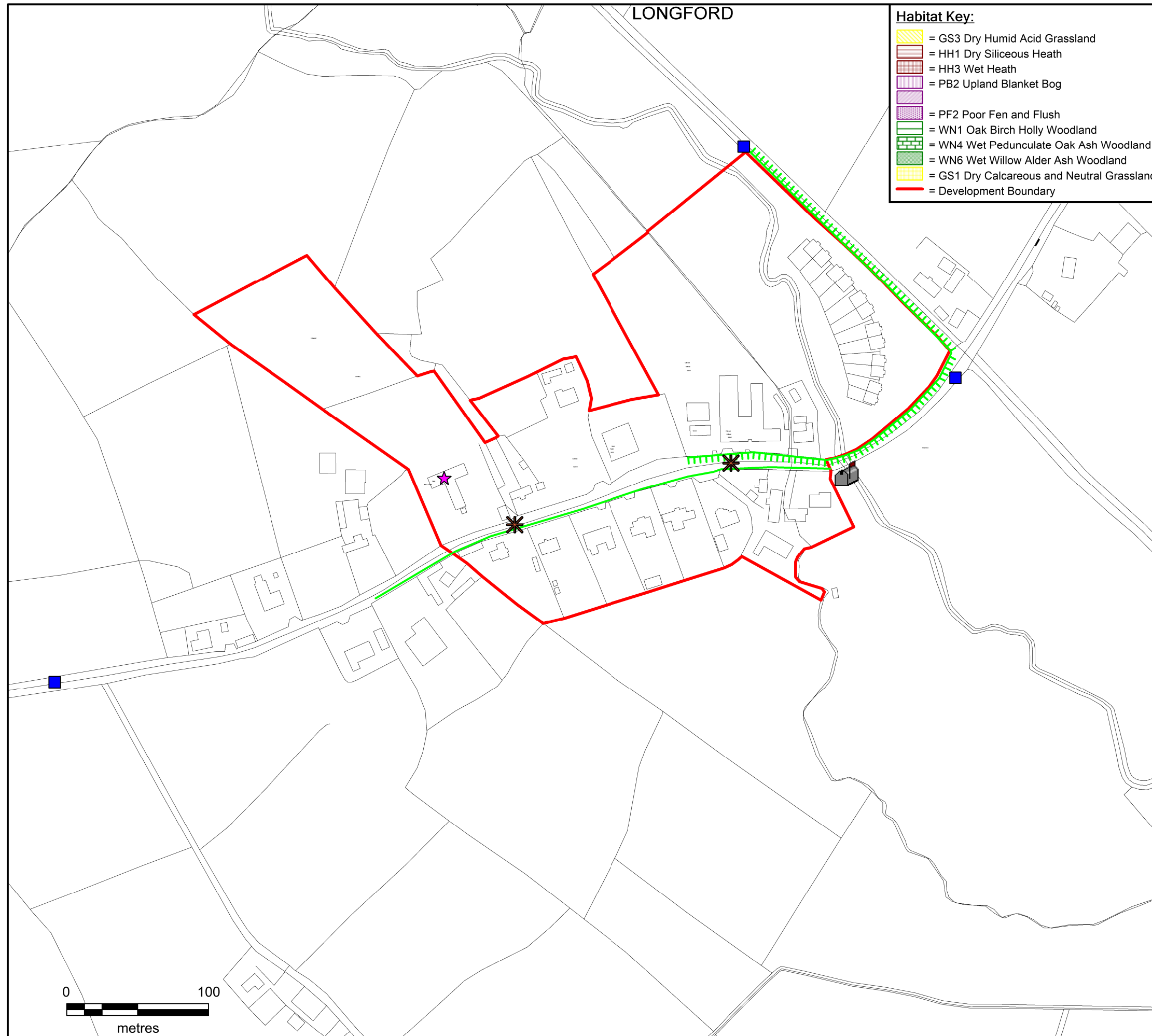

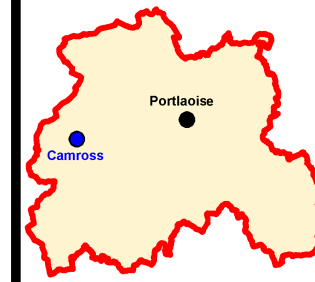


ADOPTED 25/01/2022
LAOIS COUNTY COUNCIL
COUNTY DEVELOPMENT PLAN
2021-2027

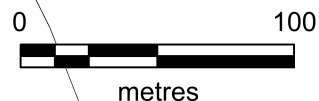


Habitat Key:

- = GS3 Dry Humid Acid Grassland
- = HH1 Dry Siliceous Heath
- = HH3 Wet Heath
- = PB2 Upland Blanket Bog
- = PF2 Poor Fen and Flush
- = WN1 Oak Birch Holly Woodland
- = WN4 Wet Pedunculate Oak Ash Woodland
- = WN6 Wet Willow Alder Ash Woodland
- = GS1 Dry Calcareous and Neutral Grassland
- = Development Boundary

Objective Legend:

= Welcome Sign	= Provision of Planting
= Protect Tree Stand	= Demarcation of Parking Spaces
= Signage Locations For Recycling	= Upgrade Open Space
= Recycling Centre Locations	= Provide or Improve Pedestrian Crossing
= Play Ground	= Re-surface Area Within
= Green Area	= Signage for School/Community Centre
= Seating & Bins	= Maintain Signage
= Picnic Area	= Maintain Signage To Old Graveyard
= Protected Structures	= Maintain Signage To For Emo Court
= Designate Architectural Conservation Area (ACA)	= Set Down For Bus Area
= Archaeological Zone	= New Dublin-Cork Bus Stop
= Provide Lime Killin Feature	= Maintain Stone Wall
= School Flashing Lights	
= Traditional Lighting	
= New Lighting	
= Park and Ride Area	
= Area for Master Plan	
= Amenity Area	
= Provide or Improve Footpaths and Public Lighting	
= Up Grade and Construct Footpath where necessary	
= Provide Walkway on Riversides	
= Clean Out River	
= Maintain Natural Boundary	
= Development Boundary	
= Opportunity/Regeneration Sites	
= Traffic Calming Measures	
= Improve Junction Layout	



MAP 8.3 (B) - CAMROSS



LAOIS COUNTY COUNCIL
FORWARD PLANNING SECTION

Drawn: Bryan Scully	Checked: David O'Hara & Nathan Smith	Approved: Angela McEvoy
------------------------	---	----------------------------