
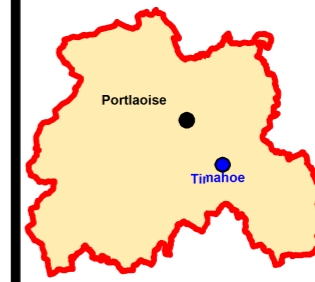
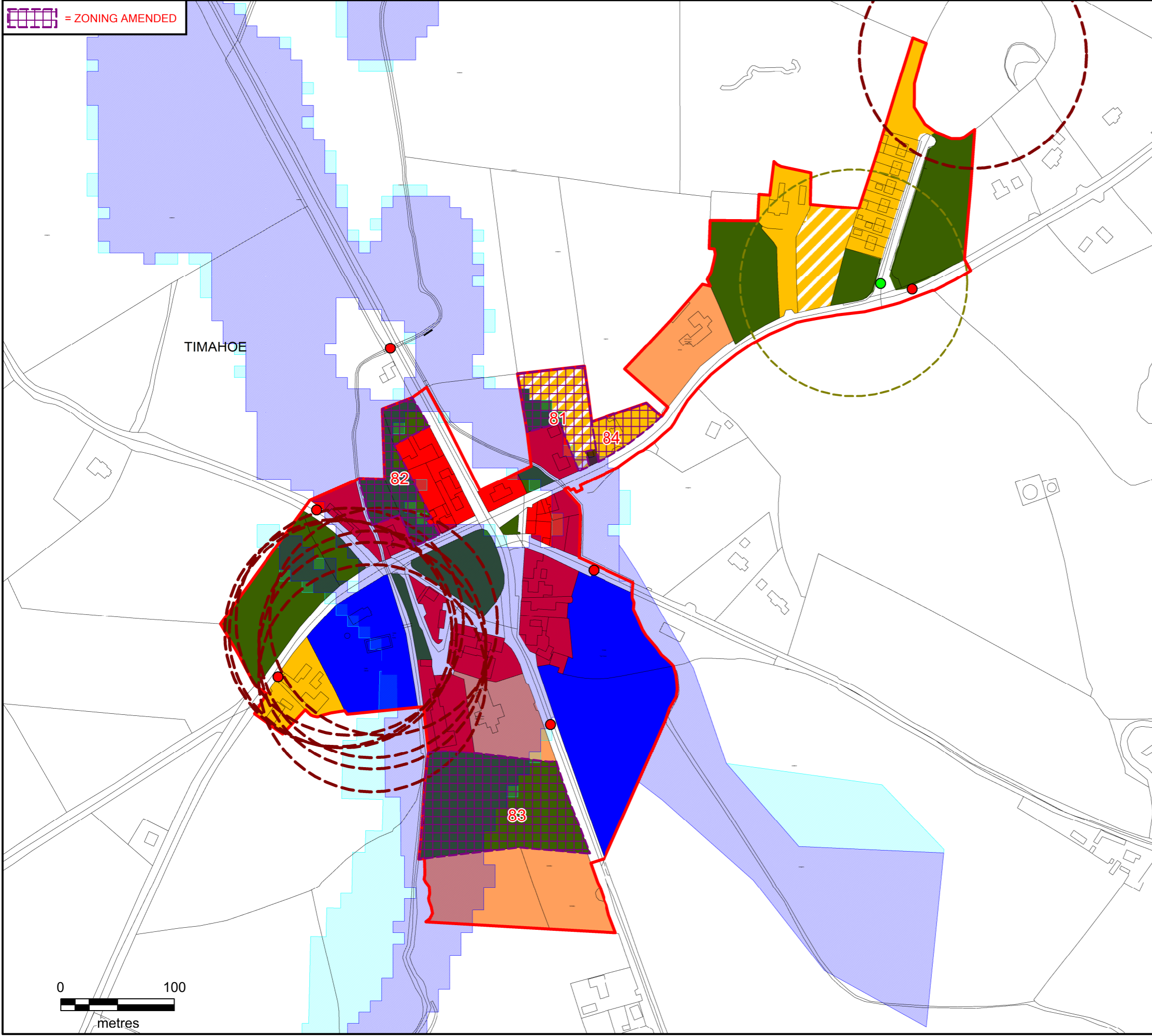


**DRAFT LAOIS COUNTY COUNCIL
COUNTY DEVELOPMENT PLAN
2021-2027**

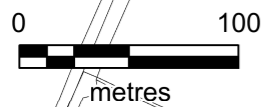


 = ZONING AMENDED



Legend:

-  = Town Centre
-  = Open space/ Amenity
-  = Residential 1. Established
-  = Residential 2 - New Proposed Residential
-  = Strategic Reserve 2027-2031
-  = General Business
-  = Community-Educational-Institutional
-  = Industrial
-  = Enterprise and Employment
-  = Utilities
-  = Tourism
-  = Horticulture
-  = Mixed Use
-  = Natura 2000 site - Constrained Land Use Zoning Objective
-  = Zone A - Risk of Flooding Once Every 100 years
1 per cent (1 in 100) or greater chance of flooding each year
-  = Zone B - Risk of Flooding Once Every 1000 years
up to a 0.1 per cent (1 in 1000) chance of flooding each year
-  = Roads Approved
-  = Roads Objectives
-  = Indicative Roads Objectives
-  = Buffer zone For Sewage Treatment Plant
-  = Monuments Buffer Zone
-  = Extent of Development Boundary
-  = CSO Settlement Boundary
-  = 80km/h speed limit
-  = 60km/h speed limit
-  = 50km/h speed limit
-  = 30km/h speed limit
-  = 500m/1km Radius



MAP 8.11 (A) - TIMAHOE



**LAOIS COUNTY COUNCIL
FORWARD PLANNING SECTION**

Drawn: Bryan Scully	Checked: David O'Hara & Clíodhna Scanlon	Approved: Angela McEvoy
------------------------	--	----------------------------

PRODUCED BY LAOIS COUNTY COUNCIL'S FORWARD PLANNING SECTION
UNDER COPYRIGHT AGREEMENT FROM ORDNANCE SURVEY OF IRELAND.
ALL RIGHTS RESERVED, LICENCE NO. 2021/28/CCMA/LAOISCOUNTYCOUNCIL