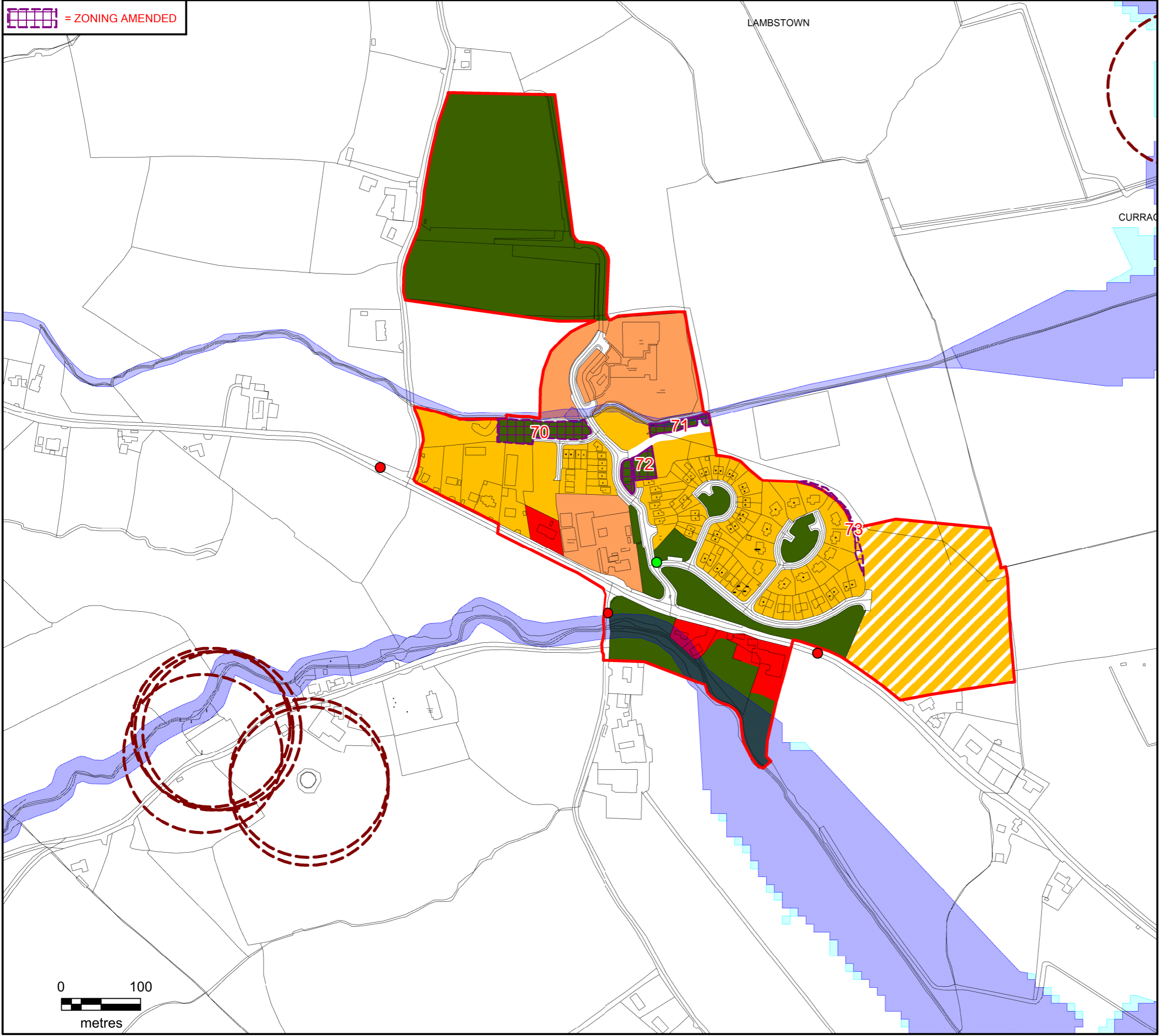

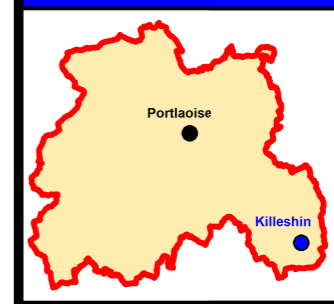


 = ZONING AMENDED



DRAFT LAOIS COUNTY COUNCIL COUNTY DEVELOPMENT PLAN 2021-2027



- Legend:**
-  = Town Centre
 -  = Open space/ Amenity
 -  = Residential 1. Established
 -  = Residential 2 - New Proposed Residential
 -  = Strategic Reserve 2027-2031
 -  = General Business
 -  = Community-Educational-Institutional
 -  = Industrial
 -  = Enterprise and Employment
 -  = Utilities
 -  = Tourism
 -  = Horticulture
 -  = Mixed Use
 -  = Natura 2000 site - Constrained Land Use Zoning Objective
 -  = Zone A - Risk of Flooding Once Every 100 years
1 per cent (1 in 100) or greater chance of flooding each year
 -  = Zone B - Risk of Flooding Once Every 1000 years
up to a 0.1 per cent (1 in 1000) chance of flooding each year
 -  = Roads Approved
 -  = Roads Objectives
 -  = Buffer zone For Sewage Treatment Plant
 -  = Monuments Buffer Zone
 -  = Extent of Development Boundary
 -  = CSO Settlement Boundary
 -  = 80km/h speed limit
 -  = 60km/h speed limit
 -  = 50km/h speed limit
 -  = 30km/h speed limit
 -  = 500m/1km Radius

MAP 7.6 (A) - KILLESHIN



**LAOIS COUNTY COUNCIL
FORWARD PLANNING SECTION**

Drawn: Bryan Scully	Checked: David O'Hara & Clíodhna Scanlon	Approved: Angela McEvoy
------------------------	------------------------------------------------	----------------------------

PRODUCED BY LAOIS COUNTY COUNCIL'S FORWARD PLANNING SECTION UNDER COPYRIGHT AGREEMENT FROM ORDNANCE SURVEY OF IRELAND. ALL RIGHTS RESERVED, LICENCE NO. 2021/28/CCMA/LAOISCOUNTYCOUNCIL