
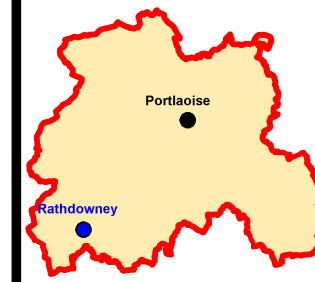
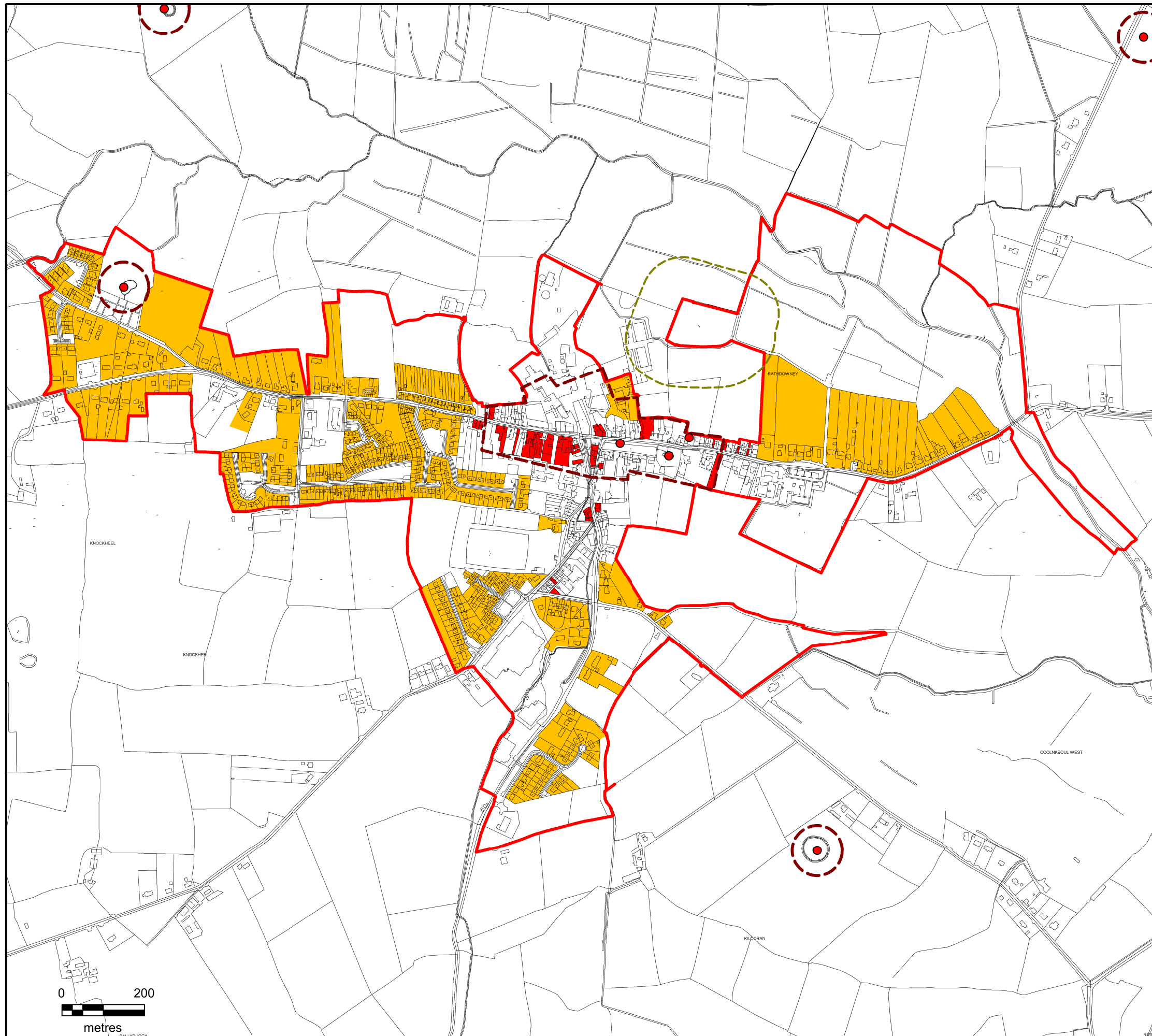


**LAOIS COUNTY COUNCIL  
DRAFT MAP  
RESIDENTIAL ZONED  
LAND TAX**



**Legend:**

- = Land Zoned Mixed use  
Total Area = 1.6ha
- = Land Zoned Residential  
Total Area 43.4ha
- = Natura 2000 site - Constrained Land Use Zoning Objective
- = Roads Approved
- = Roads Objectives
- = Indicative Roads Objectives
- = Buffer zone For Sewage Treatment Plant
- = Zone Of Notification
- = Sites and Monuments Record
- = Extent of Development Boundary



**MAP 5.1 (A) -  
RATHDOWNEY**



**LAOIS COUNTY COUNCIL  
FORWARD PLANNING SECTION**

Drawn: <b>Brian Seale</b>	Checked: <b>David O'Hara</b>	Approved: <b>Angela McEvoy</b>
------------------------------	---------------------------------	-----------------------------------

PRODUCED BY LAOIS COUNTY COUNCIL'S FORWARD PLANNING SECTION UNDER COPYRIGHT AGREEMENT FROM ORDNANCE SURVEY OF IRELAND. ALL RIGHTS RESERVED. LICENCE NO. CYAL50263150