
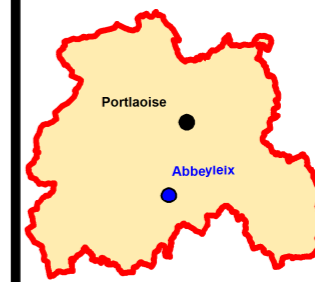
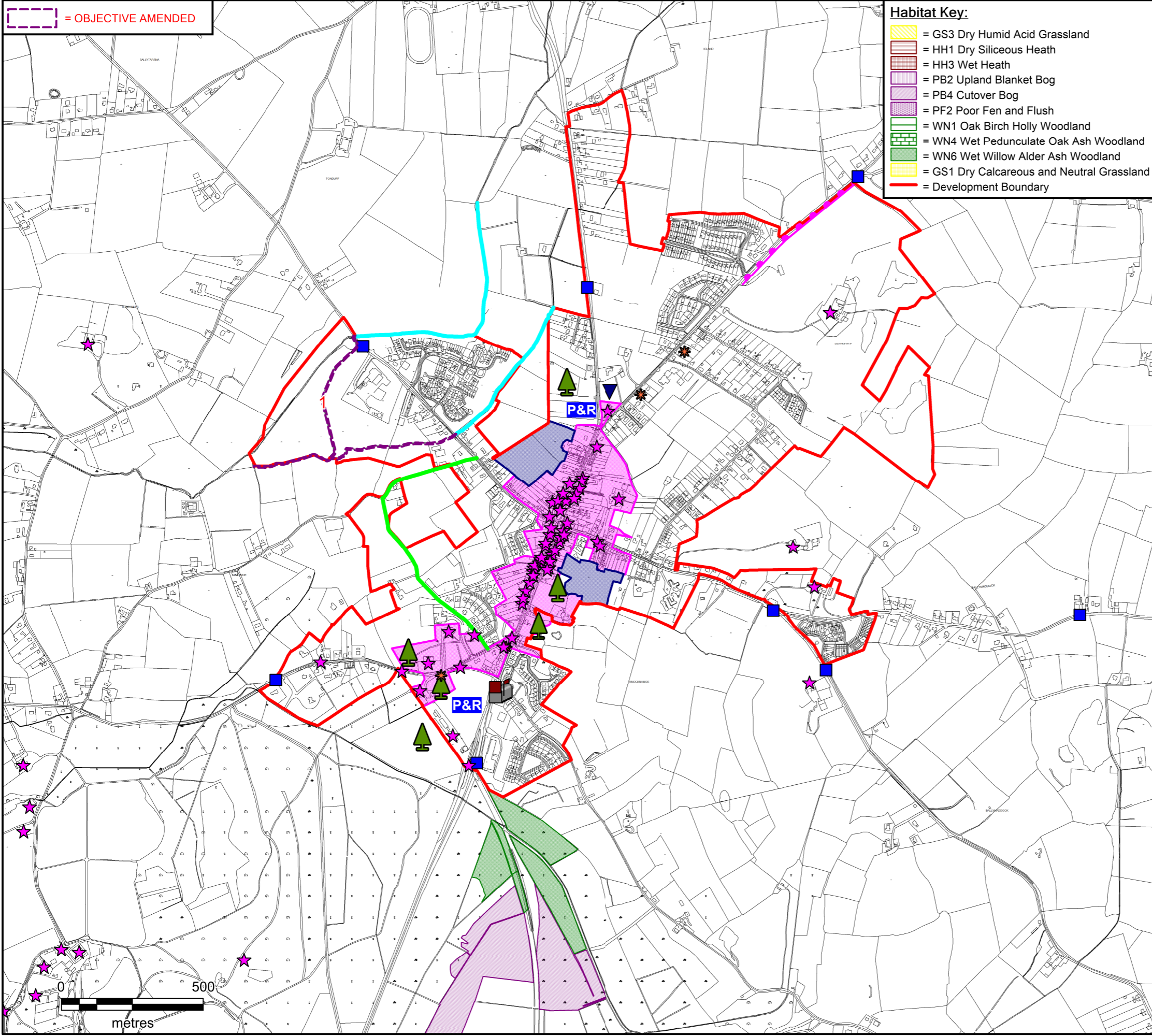


**DRAFT LAOIS COUNTY COUNCIL
COUNTY DEVELOPMENT PLAN
2021-2027**



[Dashed Box] = OBJECTIVE AMENDED

- Habitat Key:**
- = GS3 Dry Humid Acid Grassland
 - = HH1 Dry Siliceous Heath
 - = HH3 Wet Heath
 - = PB2 Upland Blanket Bog
 - = PB4 Cutover Bog
 - = PF2 Poor Fen and Flush
 - = WN1 Oak Birch Holly Woodland
 - = WN4 Wet Pedunculate Oak Ash Woodland
 - = WN6 Wet Willow Alder Ash Woodland
 - = GS1 Dry Calcareous and Neutral Grassland
 - = Development Boundary



- Objective Legend:**
- = Welcome Sign
 - = Protect Tree Stand
 - = Signage Locations For Recycling
 - = Recycling Centre Locations
 - = Play Ground
 - = Green Area
 - = Seating & Bins
 - = Picnic Area
 - = Protected Structures
 - = Designate Architectural Conservation Area (ACA)
 - = Archaeological Zone
 - = Provide Lime Killin Feature
 - = School Flashing Lights
 - = Traditional Lighting
 - = New Lighting
 - = Park and Ride Area
 - = Area for Master Plan
 - = Amenity Area
 - = Provide or Improve Footpaths and Public Lighting
 - = Up Grade and Construct Footpath where necessary
 - = Provide Walkway on Riversides
 - = Clean Out River
 - = Maintain Natural Boundary
 - = Development Boundary
 - = Opportunity/Regeneration Sites

MAP 4.2 (B) - ABBEYLEIX



**LAOIS COUNTY COUNCIL
FORWARD PLANNING SECTION**

Drawn: Bryan Scully	Checked: David O'Hara & Clíodhna Scanlon	Approved: Angela McEvoy
------------------------	--	----------------------------

PRODUCED BY LAOIS COUNTY COUNCIL'S FORWARD PLANNING SECTION UNDER COPYRIGHT AGREEMENT FROM ORDNANCE SURVEY OF IRELAND. ALL RIGHTS RESERVED. LICENCE NO. 2021/28/CCMA/LAOISCOUNTYCOUNCIL