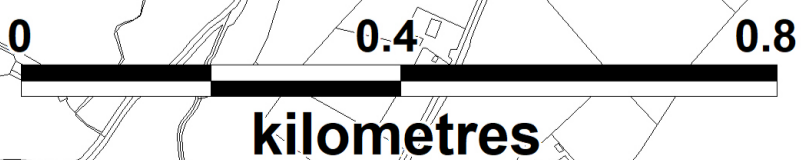
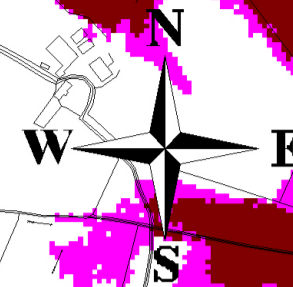





Mountmellick



Legend

-  AFAs 100 year flood outline
1 per cent (1 in 100) or greater chance of flooding each year.
-  AFAs 1000 year flood outline
up to a 0.1 per cent (1 in 1000) chance of flooding each year.
-  Development Boundary

