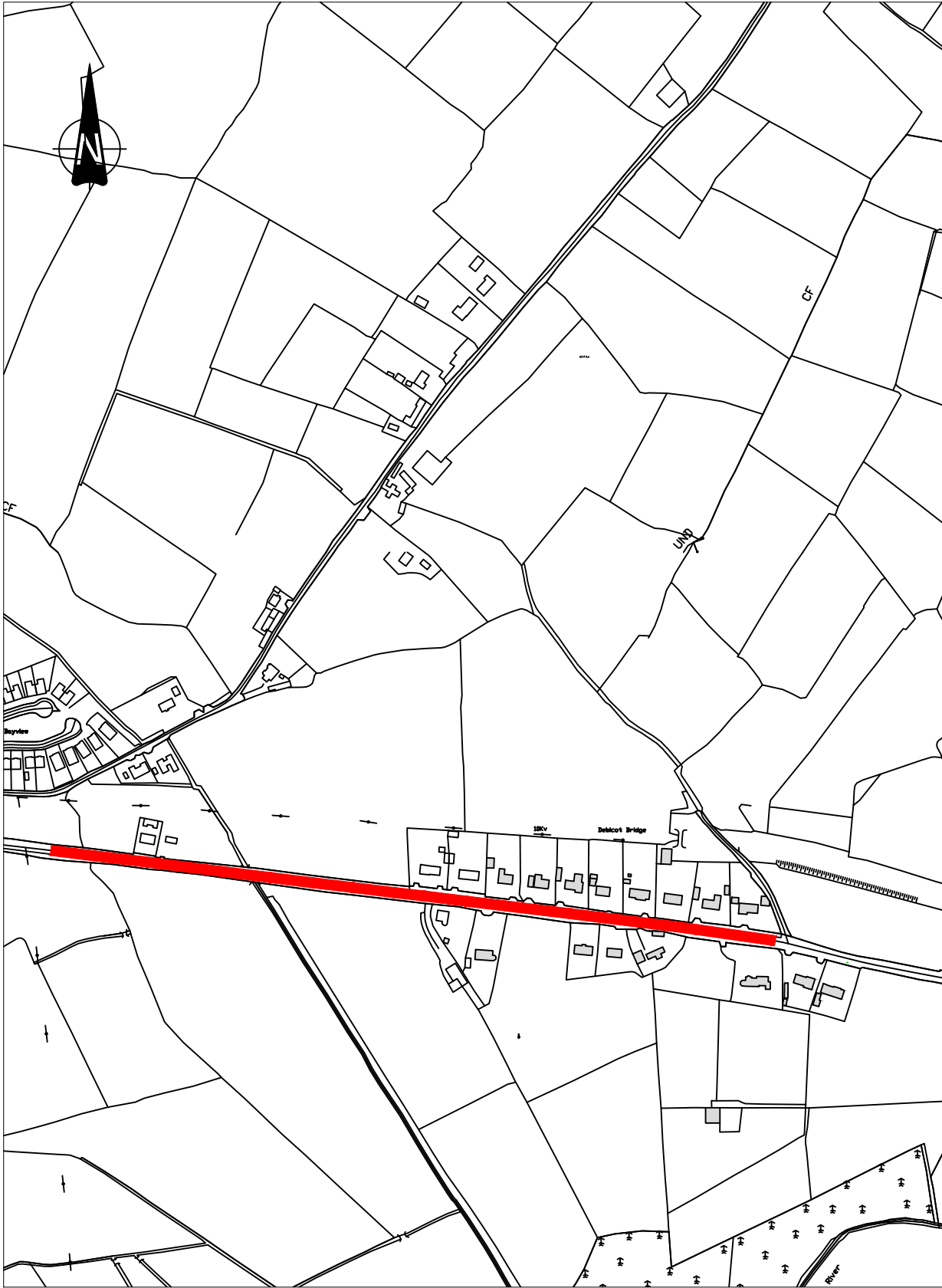
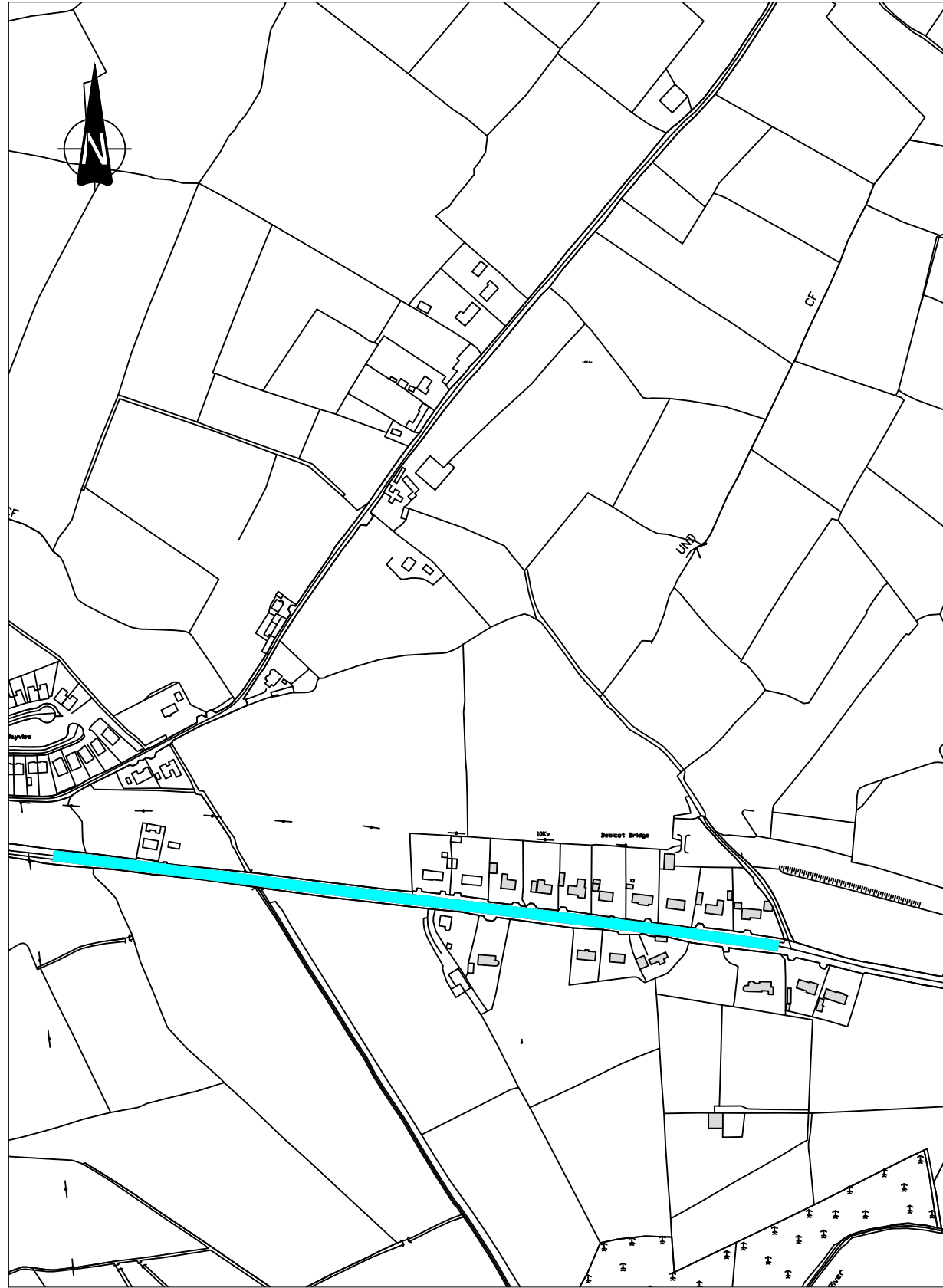


Site Layout- Existing Speed Limits

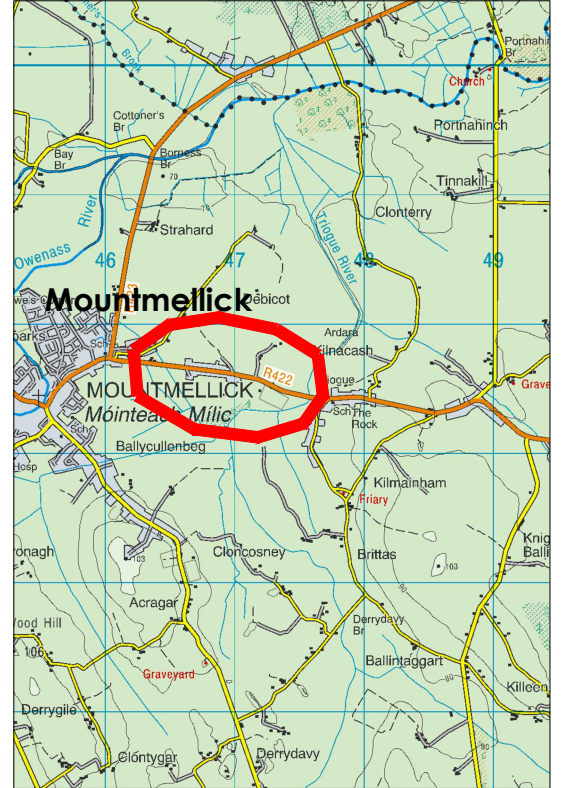


Scale: N.T.S

Site Layout- Proposed Speed Limits



Scale: N.T.S



Site Location Map

- Existing 80 Km/h Speed Limit
- Proposed 60 Km/h Speed Limit

**LAOIS COUNTY COUNCIL,
BORRIS IN OSSORY/
MOUNTMELICK,
MUNICIPAL DISTRICT**

Produced by Laois County Council under copyright agreement from Ordnance Survey of Ireland. All rights reserved. Licence No. 2022/28/CCMA/LAOISCOUNTYCOUNCIL

Revision	Date	Description



**LAOIS COUNTY COUNCIL
COMHAIRLE CHONTAE LAOISE**

Mr. Adrian Barrett,
Senior Engineer,
Roads Section

Mr. Simon Walton,
Director of Services,
Roads, Transportation, Environment,
Water Services and Emergency Services

Áras an Chontae,
Portlaoise,
Co. Laois
(057) 8664000

Project: Proposed Footpath at The Rock, Mountmellick, Co. Laois.

Title: Special Speed Limit

Drawn: D Dunne.	File: -	Project No.	Drawing No.	Rev.
Checked: E.K.	Scale: @A3			0
Approved: E.K.	Date: 21/01/2022		Status.	