



Date: 10/05/2024 **Author:** THM/JC **Project:** THM
Comments:
 Traffic Management Plan to enable THM with works on the L1738 at Ironmills, Co. Laois.

Note 1: Written dimensions are preferred, do not scale dimensions. All dimensions to be checked before work commences and any discrepancies reported. All traffic Management to be carried out in accordance with Chapter 8 of the Traffic Signs Manual in force at time of construction.

Note 2: All signage to be erected outside visibility splays at junctions and site access.

Note 3: Traffic Management will be audited and monitored in order to ensure safety and adequate traffic maneuverability. Should changes be required, drawings will be revised accordingly.

Note 4: Interaction with local residents and landowners will be carried out by the main contractor.

Note 5: All lighting requirements within the works area will be the responsibility of the main contractor.

Table 1.1.1.3: Minimum Design Parameters for Level 1(iii) Roads Single Carriageway of 50km/h

Design Parameter	Type A > 12 hours	Type B < 12 hours	Type C < 15 mins
Advance Warning Signage			
Sign Size (mm)	600	600	-
Sign Visibility (m)	50	50	50
Number of Signs	2	2	-
Cumulative Distance (m)	40	40	-
Distance between Advance Warning Signs (m)	20	20	-
Taper			
Lane Taper Rate ^A	1 in 5	1 in 5	-
Hard Shoulder Taper Rate ^A	-	-	-
Cones			
Cone Height (mm)	750	750	-
Taper Spacing (m) ^B	3	3	-
Longitudinal Spacing (m) ^B	3	3	-
Lamps (unit areas only)			
Taper Spacing (m)	6	6	-
Longitudinal Spacing (m)	6	6	-
Safety Zones			
Longitudinal (m)	5	5	-
Lateral (m)	0.5	0.5	-
Lanes			
Lane Width (m) ^C	3 (2.5)	3 (2.5)	-
Two-way Roadway Width (m)	5	5	-

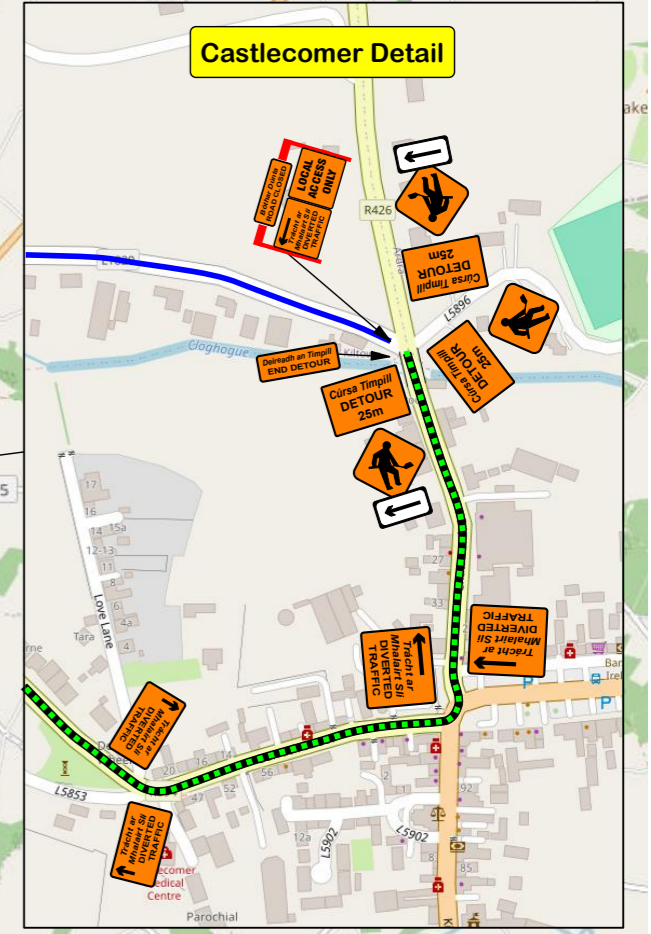
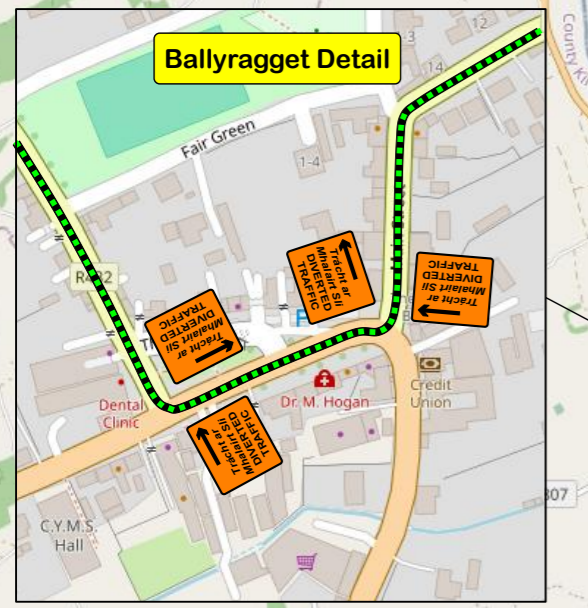
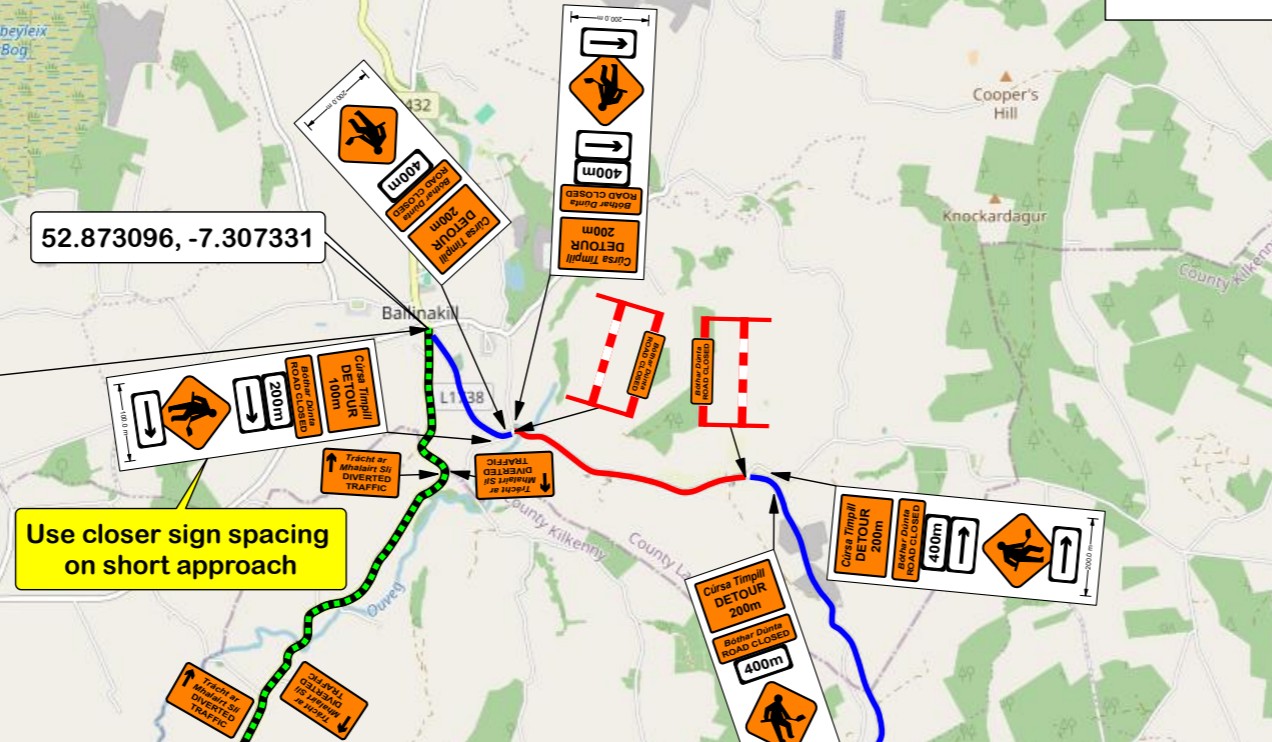
- Manifest**
- 22 x WK 091 Diverted Traffic
 - 12 x WK 001 Roadworks Ahead
 - 10 x WK 090 Detour
 - 9 x WK 094 Road Closed
 - 7 x P 003R Direction
 - 5 x P 001
 - 4 x P 003L Direction
 - 4 x pedestrian barrier
 - 2 x Local Access Only
 - 2 x WK 092 End Detour

Legend

- Local Access
- Works Area

Table 2.2.2.1: Minimum Design Parameters for Level 2(i) Roads Single Carriageway 80km/h

Design Parameter	Type A > 12 hours	Type B < 12 hours	Type C < 15 mins
Advance Warning Signage			
Sign Size (mm)	600	600	-
Sign Visibility (m)	90	90	90
Number of Signs	4	3	-
Cumulative Distance (m)	480	360	-
Distance between advance warning signs (m)	120	120	-
Taper			
Lane Taper Rate ^A	1 in 40	1 in 40	-
Hard Shoulder Taper Rate ^A	-	-	-
Cones			
Cone Height (mm)	750	750	-
Taper Spacing (m) ^B	3	3	-
Longitudinal Spacing (m) ^B	12	12	-
Lamps (unit areas only)			
Taper Spacing (m)	6	6	-
Longitudinal Spacing (m)	24	24	-
Safety Zones			
Longitudinal (m)	45	45	-
Lateral (m)	1.2	1.2	-
Lanes			
Lane Width (m) ^C	3	3	-



Use closer sign spacing on short approach

52.807548, -7.210764

52.788882, -7.332866

52.873096, -7.307331