



Barcode: N1057751
Road Name: L-20064-0
Road Segment:
Surface: Verge
Ribbon: MBS/B
Coordinates: 53.176852, -7.509682
Existing Pole Line: No
Collision Record: No
Driving Speed: 49
Measured Offset: 3.5
Can shielding by re-directional feature or existing hazard?: No
Does the pole need a stay: No
Municipal District: Borris-in-Ossory-Mountmellick

Location on the outside of a curve: No
Location within 10m of a junction: No
Location on a downgrade 5%: No
Is the pole location acceptable: Yes




T: 0818 624 624
 E: contactus@nbi.ie
 W: www.nbi.ie

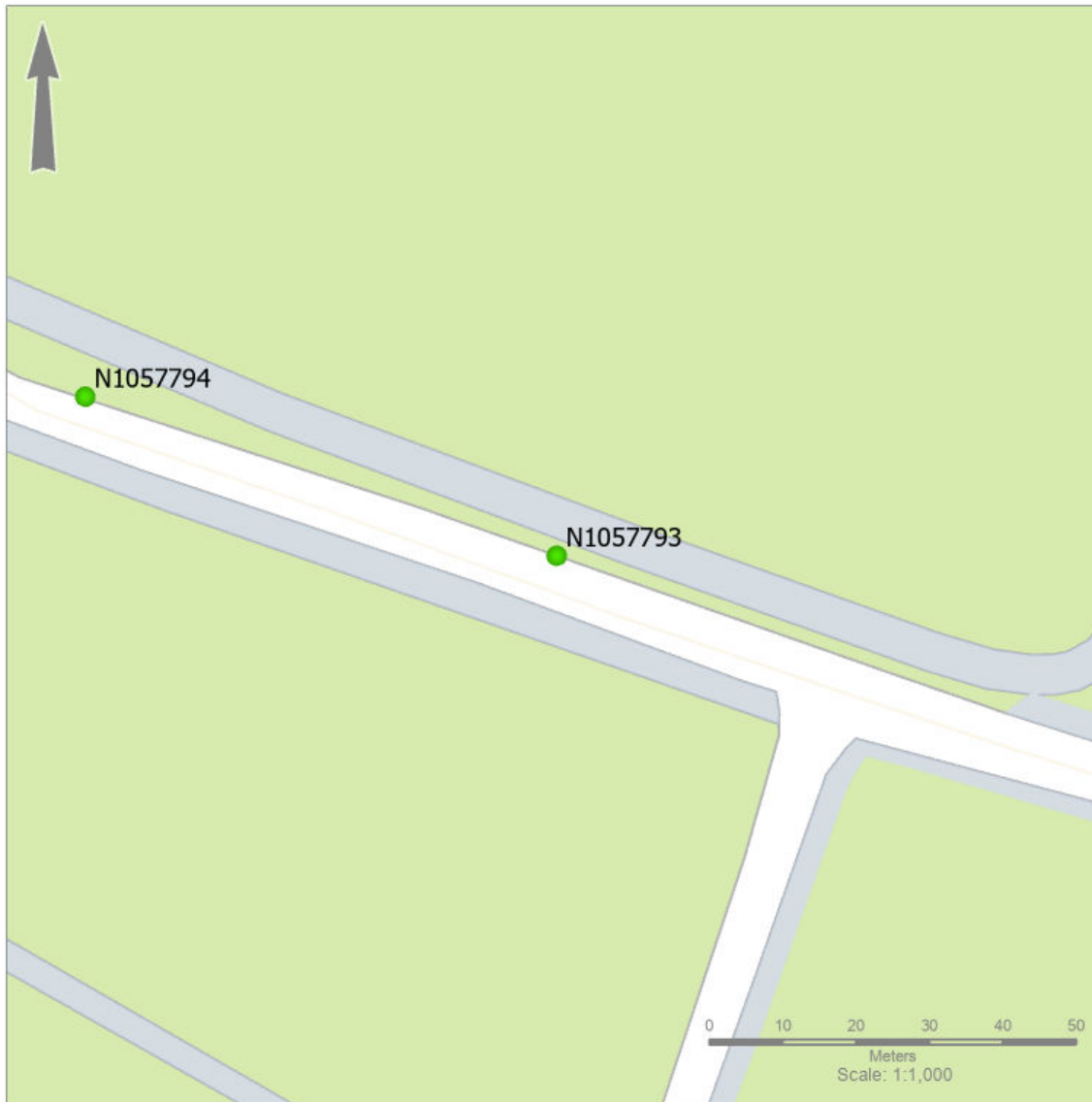
3009 Lake Dr
 Citywest
 Dublin 24
 D24 H6RR

Title:

OHT1 Pack
N1057751

Legend:

 OHT1_Application



Barcode: N1057793
Road Name: L-20064-0
Road Segment:
Surface: Verge
Ribbon: MBS/B
Coordinates: 53.179983, -7.530002
Existing Pole Line: No
Collision Record: No
Driving Speed: 39
Measured Offset: 3.1
Can shielding by re-directional feature or existing hazard?: No
Does the pole need a stay: No
Municipal District: Borris-in-Ossory-Mountmellick

Location on the outside of a curve: No
Location within 10m of a junction: No
Location on a downgrade 5%: No
Is the pole location acceptable: Yes




T: 0818 624 624
 E: contactus@nbi.ie
 W: www.nbi.ie

3009 Lake Dr
 Citywest
 Dublin 24
 D24 H6RR

Title:

OHT1 Pack
N1057793

Legend:

 OHT1_Application



Barcode: N1057794
Road Name: L-20064-0
Road Segment:
Surface: Verge
Ribbon: MBS/B
Coordinates: 53.180182, -7.530961
Existing Pole Line: No
Collision Record: No
Driving Speed: 39
Measured Offset: 2.6
Can shielding by re-directional feature or existing hazard?: No
Does the pole need a stay: No
Municipal District: Borris-in-Ossory-Mountmellick

Location on the outside of a curve: No
Location within 10m of a junction: No
Location on a downgrade 5%: No
Is the pole location acceptable: Yes




T: 0818 624 624
 E: contactus@nbi.ie
 W: www.nbi.ie

3009 Lake Dr
 Citywest
 Dublin 24
 D24 H6RR

Title:

OHT1 Pack
N1057794

Legend:

 OHT1_Application



Barcode: N1057795
Road Name: L-20064-0
Road Segment:
Surface: Verge
Ribbon: MBS/B
Coordinates: 53.180645, -7.531657
Existing Pole Line: No
Collision Record: No
Driving Speed: 39
Measured Offset: 1.9
Can shielding by re-directional feature or existing hazard?: No
Does the pole need a stay: No
Municipal District: Borris-in-Ossory-Mountmellick

Location on the outside of a curve: No
Location within 10m of a junction: No
Location on a downgrade 5%: No
Is the pole location acceptable: Yes



T: 0818 624 624
E: contactus@nbi.ie
W: www.nbi.ie

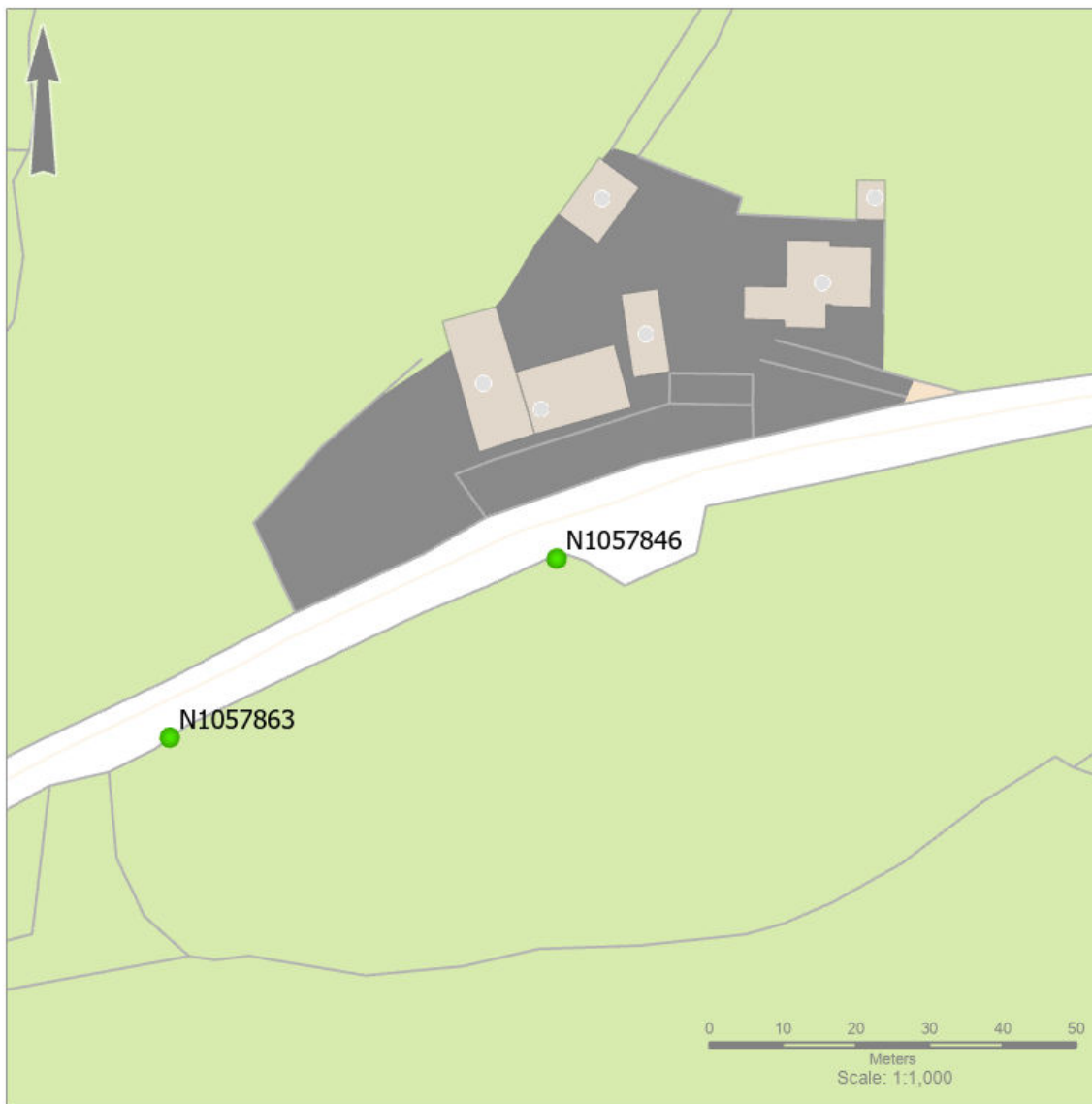
3009 Lake Dr
Citywest
Dublin 24
D24 H6RR

Title:

**OHT1 Pack
N1057795**

Legend:

● OHT1_Application



Barcode: N1057846
Road Name: L-6003-15
Road Segment:
Surface: Verge
Ribbon: MBS/B
Coordinates: 53.133319, -7.561339
Existing Pole Line: No
Collision Record: No
Driving Speed: 39
Measured Offset: 1.5
Can shielding by re-directional feature or existing hazard?: No
Does the pole need a stay: No
Municipal District: Borris-in-Ossory-Mountmellick

Location on the outside of a curve: No
Location within 10m of a junction: No
Location on a downgrade 5%: No
Is the pole location acceptable: Yes




T: 0818 624 624
 E: contactus@nbi.ie
 W: www.nbi.ie

3009 Lake Dr
 Citywest
 Dublin 24
 D24 H6RR

Title:

OHT1 Pack
N1057846

Legend:

 OHT1_Application



Barcode: N1057847
Road Name: L-10051-0
Road Segment:
Surface: Verge
Ribbon: MBS/B
Coordinates: 53.137819, -7.530457
Existing Pole Line: No
Collision Record: No
Driving Speed: 39
Measured Offset: 1.6
Can shielding by re-directional feature or existing hazard?: No
Does the pole need a stay: No
Municipal District: Borris-in-Ossory-Mountmellick

Location on the outside of a curve: No
Location within 10m of a junction: No
Location on a downgrade 5%: No
Is the pole location acceptable: Yes




T: 0818 624 624
 E: contactus@nbi.ie
 W: www.nbi.ie

3009 Lake Dr
 Citywest
 Dublin 24
 D24 H6RR

Title:

OHT1 Pack
N1057847

Legend:

 OHT1_Application



Barcode: N1057848
Road Name: L-10051-0
Road Segment:
Surface: Verge
Ribbon: MBS/B
Coordinates: 53.137213, -7.530228
Existing Pole Line: No
Collision Record: No
Driving Speed: 39
Measured Offset: 1.6
Can shielding by re-directional feature or existing hazard?: No
Does the pole need a stay: No
Municipal District: Borris-in-Ossory-Mountmellick

Location on the outside of a curve: No
Location within 10m of a junction: No
Location on a downgrade 5%: No
Is the pole location acceptable: Yes



T: 0818 624 624
 E: contactus@nbi.ie
 W: www.nbi.ie

3009 Lake Dr
 Citywest
 Dublin 24
 D24 H6RR

Title:

OHT1 Pack
N1057848

Legend:

 OHT1_Application



Barcode: N1057849
Road Name: L-10051-0
Road Segment:
Surface: Verge
Ribbon: MBS/B
Coordinates: 53.136979, -7.53024
Existing Pole Line: No
Collision Record: No
Driving Speed: 39
Measured Offset: 1.3
Can shielding by re-directional feature or existing hazard?: No
Does the pole need a stay: No
Municipal District: Borris-in-Ossory-Mountmellick

Location on the outside of a curve: No
Location within 10m of a junction: No
Location on a downgrade 5%: No
Is the pole location acceptable: Yes



T: 0818 624 624
E: contactus@nbi.ie
W: www.nbi.ie

3009 Lake Dr
Citywest
Dublin 24
D24 H6RR

Title:

OHT1 Pack
N1057849

Legend:

● OHT1_Application



Barcode: N1057850
Road Name: L-10051-0
Road Segment:
Surface: Verge
Ribbon: MBS/B
Coordinates: 53.136702, -7.530305
Existing Pole Line: No
Collision Record: No
Driving Speed: 39
Measured Offset: 1.5
Can shielding by re-directional feature or existing hazard?: No
Does the pole need a stay: No
Municipal District: Borris-in-Ossory-Mountmellick

Location on the outside of a curve: No
Location within 10m of a junction: No
Location on a downgrade 5%: No
Is the pole location acceptable: Yes



T: 0818 624 624
 E: contactus@nbi.ie
 W: www.nbi.ie

3009 Lake Dr
 Citywest
 Dublin 24
 D24 H6RR

Title:

OHT1 Pack
N1057850

Legend:

 OHT1_Application



Barcode: N1057859
Road Name: L-10051-0
Road Segment:
Surface: Verge
Ribbon: MBS/B
Coordinates: 53.137298, -7.527791
Existing Pole Line: No
Collision Record: No
Driving Speed: 39
Measured Offset: 2
Can shielding by re-directional feature or existing hazard?: No
Does the pole need a stay: No
Municipal District: Borris-in-Ossory-Mountmellick

Location on the outside of a curve: No
Location within 10m of a junction: No
Location on a downgrade 5%: No
Is the pole location acceptable: Yes




T: 0818 624 624
 E: contactus@nbi.ie
 W: www.nbi.ie

3009 Lake Dr
 Citywest
 Dublin 24
 D24 H6RR

Title:

OHT1 Pack
N1057859

Legend:

 OHT1_Application



Barcode: N1057860
Road Name: L-10051-0
Road Segment:
Surface: Verge
Ribbon: MBS/B
Coordinates: 53.137181, -7.528736
Existing Pole Line: No
Collision Record: No
Driving Speed: 39
Measured Offset: 1.5
Can shielding by re-directional feature or existing hazard?: No
Does the pole need a stay: No
Municipal District: Borris-in-Ossory-Mountmellick

Location on the outside of a curve: No
Location within 10m of a junction: No
Location on a downgrade 5%: No
Is the pole location acceptable: Yes




T: 0818 624 624
 E: contactus@nbi.ie
 W: www.nbi.ie

3009 Lake Dr
 Citywest
 Dublin 24
 D24 H6RR

Title:

OHT1 Pack
N1057860

Legend:

 OHT1_Application



Barcode: N1057861
Road Name: L-10051-0
Road Segment:
Surface: Verge
Ribbon: MBS/B
Coordinates: 53.137026, -7.529424
Existing Pole Line: No
Collision Record: No
Driving Speed: 39
Measured Offset: 2
Can shielding by re-directional feature or existing hazard?: No
Does the pole need a stay: No
Municipal District: Borris-in-Ossory-Mountmellick

Location on the outside of a curve: No
Location within 10m of a junction: No
Location on a downgrade 5%: No
Is the pole location acceptable: Yes




T: 0818 624 624
 E: contactus@nbi.ie
 W: www.nbi.ie

3009 Lake Dr
 Citywest
 Dublin 24
 D24 H6RR

Title:

OHT1 Pack
N1057861

Legend:

 OHT1_Application



Barcode: N1057863
Road Name: L-6003-15
Road Segment:
Surface: Verge
Ribbon: MBS/B
Coordinates: 53.133103, -7.562129
Existing Pole Line: No
Collision Record: No
Driving Speed: 39
Measured Offset: 1.5
Can shielding by re-directional feature or existing hazard?: No
Does the pole need a stay: No
Municipal District: Borris-in-Ossory-Mountmellick

Location on the outside of a curve: No
Location within 10m of a junction: No
Location on a downgrade 5%: No
Is the pole location acceptable: Yes



T: 0818 624 624
 E: contactus@nbi.ie
 W: www.nbi.ie

3009 Lake Dr
 Citywest
 Dublin 24
 D24 H6RR

Title:

OHT1 Pack
N1057863

Legend:

 OHT1_Application



Barcode: N1057864
Road Name: L-6003-15
Road Segment:
Surface: Verge
Ribbon: MBS/B
Coordinates: 53.132831, -7.562994
Existing Pole Line: No
Collision Record: No
Driving Speed: 39
Measured Offset: 1.9
Can shielding by re-directional feature or existing hazard?: No
Does the pole need a stay: No
Municipal District: Borris-in-Ossory-Mountmellick

Location on the outside of a curve: No
Location within 10m of a junction: No
Location on a downgrade 5%: No
Is the pole location acceptable: Yes



T: 0818 624 624
 E: contactus@nbi.ie
 W: www.nbi.ie

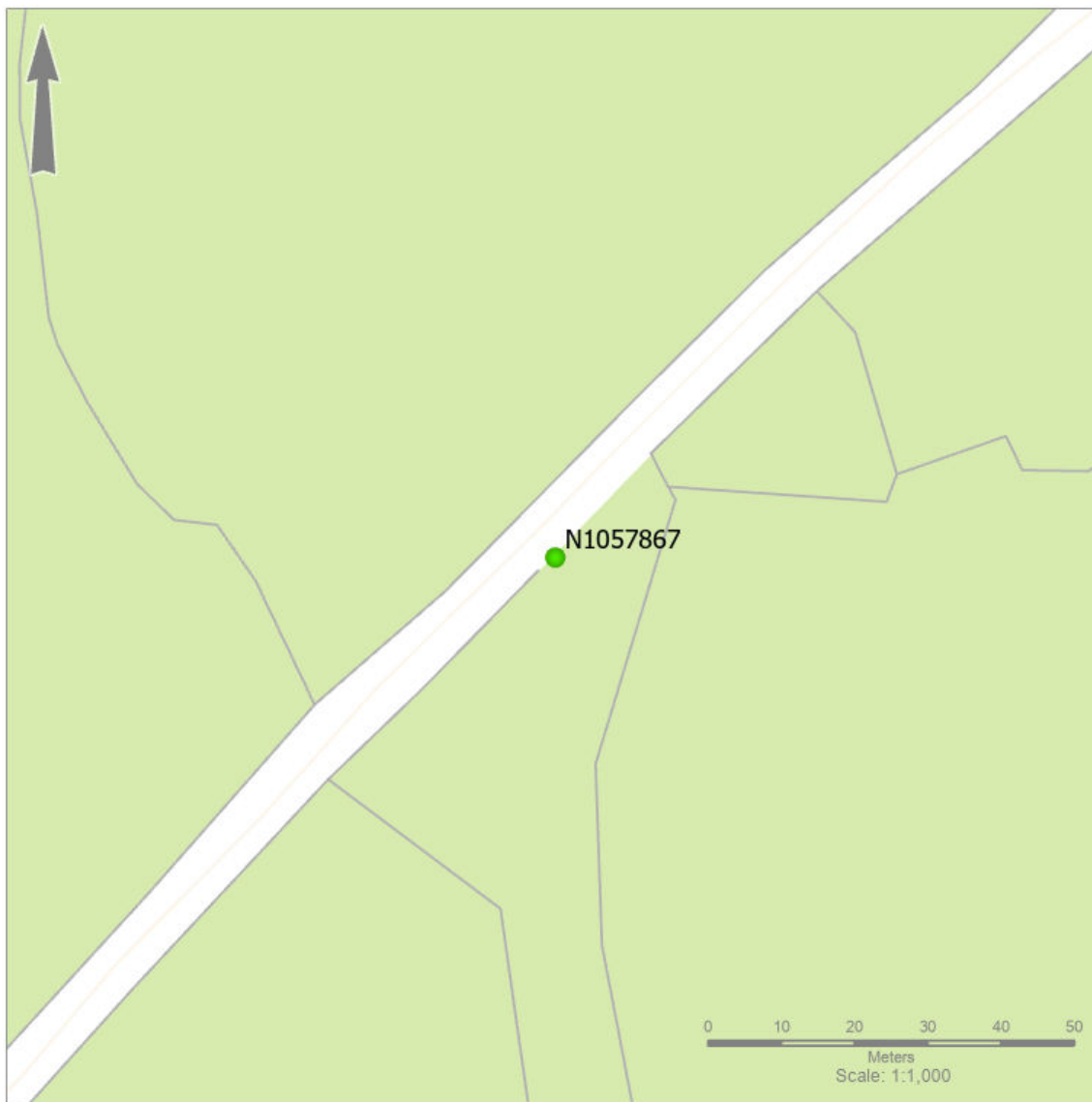
3009 Lake Dr
 Citywest
 Dublin 24
 D24 H6RR

Title:

OHT1 Pack
N1057864

Legend:

 OHT1_Application



Barcode: N1057867
Road Name: L-6003-15
Road Segment:
Surface: Verge
Ribbon: MBS/B
Coordinates: 53.13172, -7.565262
Existing Pole Line: No
Collision Record: No
Driving Speed: 39
Measured Offset: 2
Can shielding by re-directional feature or existing hazard?: No
Does the pole need a stay: No
Municipal District: Borris-in-Ossory-Mountmellick

Location on the outside of a curve: No
Location within 10m of a junction: No
Location on a downgrade 5%: No
Is the pole location acceptable: Yes



T: 0818 624 624
E: contactus@nbi.ie
W: www.nbi.ie

3009 Lake Dr
Citywest
Dublin 24
D24 H6RR

Title:

**OHT1 Pack
N1057867**

Legend:

● OHT1_Application



Barcode: N1057875
Road Name: L-6003-15
Road Segment:
Surface: Verge
Ribbon: MBS/B
Coordinates: 53.129852, -7.571217
Existing Pole Line: No
Collision Record: No
Driving Speed: 39
Measured Offset: 2.1
Can shielding by re-directional feature or existing hazard?: No
Does the pole need a stay: No
Municipal District: Borris-in-Ossory-Mountmellick

Location on the outside of a curve: No
Location within 10m of a junction: No
Location on a downgrade 5%: No
Is the pole location acceptable: Yes



T: 0818 624 624
E: contactus@nbi.ie
W: www.nbi.ie

3009 Lake Dr
Citywest
Dublin 24
D24 H6RR

Title:

OHT1 Pack
N1057875

Legend:

● OHT1_Application



Barcode: N1057876
Road Name: L-6003-15
Road Segment:
Surface: Verge
Ribbon: MBS/B
Coordinates: 53.129225, -7.572877
Existing Pole Line: No
Collision Record: No
Driving Speed: 39
Measured Offset: 2.3
Can shielding by re-directional feature or existing hazard?: No
Does the pole need a stay: No
Municipal District: Borris-in-Ossory-Mountmellick

Location on the outside of a curve: No
Location within 10m of a junction: No
Location on a downgrade 5%: No
Is the pole location acceptable: Yes




T: 0818 624 624
 E: contactus@nbi.ie
 W: www.nbi.ie

3009 Lake Dr
 Citywest
 Dublin 24
 D24 H6RR

Title:

OHT1 Pack
N1057876

Legend:

 OHT1_Application



Barcode: N1057877
Road Name: L-6003-15
Road Segment:
Surface: Verge
Ribbon: MBS/B
Coordinates: 53.128858, -7.573633
Existing Pole Line: No
Collision Record: No
Driving Speed: 39
Measured Offset: 2.5
Can shielding by re-directional feature or existing hazard?: No
Does the pole need a stay: No
Municipal District: Borris-in-Ossory-Mountmellick

Location on the outside of a curve: No
Location within 10m of a junction: No
Location on a downgrade 5%: No
Is the pole location acceptable: Yes



T: 0818 624 624
 E: contactus@nbi.ie
 W: www.nbi.ie

3009 Lake Dr
 Citywest
 Dublin 24
 D24 H6RR

Title:

OHT1 Pack
N1057877

Legend:

 OHT1_Application



Barcode: N1057879
Road Name: L-6003-15
Road Segment:
Surface: Verge
Ribbon: MBS/B
Coordinates: 53.128016, -7.574998
Existing Pole Line: No
Collision Record: No
Driving Speed: 39
Measured Offset: 1.7
Can shielding by re-directional feature or existing hazard?: No
Does the pole need a stay: No
Municipal District: Borris-in-Ossory-Mountmellick

Location on the outside of a curve: No
Location within 10m of a junction: No
Location on a downgrade 5%: No
Is the pole location acceptable: Yes



T: 0818 624 624
E: contactus@nbi.ie
W: www.nbi.ie

3009 Lake Dr
Citywest
Dublin 24
D24 H6RR

Title:

OHT1 Pack
N1057879

Legend:

● OHT1_Application



Barcode: N1057881
Road Name: L-6003-15
Road Segment:
Surface: Verge
Ribbon: MBS/B
Coordinates: 53.127171, -7.576375
Existing Pole Line: No
Collision Record: No
Driving Speed: 39
Measured Offset: 2.2
Can shielding by re-directional feature or existing hazard?: No
Does the pole need a stay: No
Municipal District: Borris-in-Ossory-Mountmellick

Location on the outside of a curve: No
Location within 10m of a junction: No
Location on a downgrade 5%: No
Is the pole location acceptable: Yes



T: 0818 624 624
E: contactus@nbi.ie
W: www.nbi.ie

3009 Lake Dr
Citywest
Dublin 24
D24 H6RR

Title:

**OHT1 Pack
N1057881**

Legend:

● OHT1_Application



Barcode: N1057902
Road Name: L-6002-0
Road Segment:
Surface: Verge
Ribbon: MBS/B
Coordinates: 53.143967, -7.550731
Existing Pole Line: Yes
Collision Record: No
Driving Speed: 49
Measured Offset: 2
Can shielding by re-directional feature or existing hazard?: No
Does the pole need a stay: No
Municipal District: Borris-in-Ossory-Mountmellick

Location on the outside of a curve: No
Location within 10m of a junction: No
Location on a downgrade 5%: No
Is the pole location acceptable: Yes



T: 0818 624 624
E: contactus@nbi.ie
W: www.nbi.ie

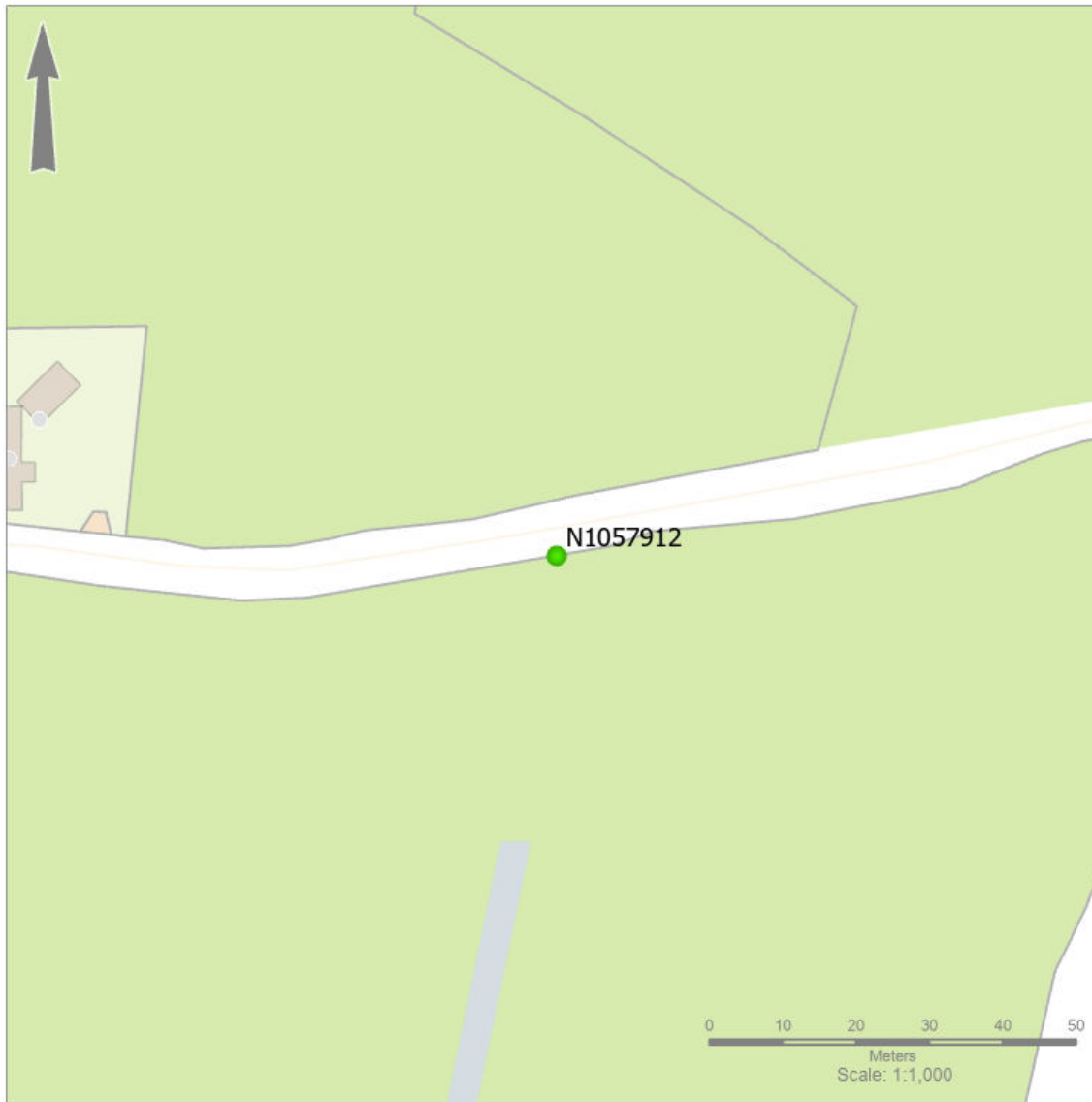
3009 Lake Dr
Citywest
Dublin 24
D24 H6RR

Title:

OHT1 Pack
N1057902

Legend:

● OHT1_Application



Barcode: N1057912
Road Name: L-6003-0
Road Segment:
Surface: Verge
Ribbon: MBS/B
Coordinates: 53.135392, -7.542487
Existing Pole Line: Yes
Collision Record: No
Driving Speed: 39
Measured Offset: 1.5
Can shielding by re-directional feature or existing hazard?: No
Does the pole need a stay: No
Municipal District: Borris-in-Ossory-Mountmellick

Location on the outside of a curve: No
Location within 10m of a junction: No
Location on a downgrade 5%: No
Is the pole location acceptable: Yes



T: 0818 624 624
E: contactus@nbi.ie
W: www.nbi.ie

3009 Lake Dr
Citywest
Dublin 24
D24 H6RR

Title:

OHT1 Pack
N1057912

Legend:

● OHT1_Application



Barcode: N1057914
Road Name: L-6007-16
Road Segment:
Surface: Verge
Ribbon: MBS/B
Coordinates: 53.180799, -7.502213
Existing Pole Line: No
Collision Record: No
Driving Speed: 49
Measured Offset: 4
Can shielding by re-directional feature or existing hazard?: No
Does the pole need a stay: No
Municipal District: Borris-in-Ossory-Mountmellick

Location on the outside of a curve: No
Location within 10m of a junction: No
Location on a downgrade 5%: No
Is the pole location acceptable: Yes



T: 0818 624 624
E: contactus@nbi.ie
W: www.nbi.ie

3009 Lake Dr
Citywest
Dublin 24
D24 H6RR

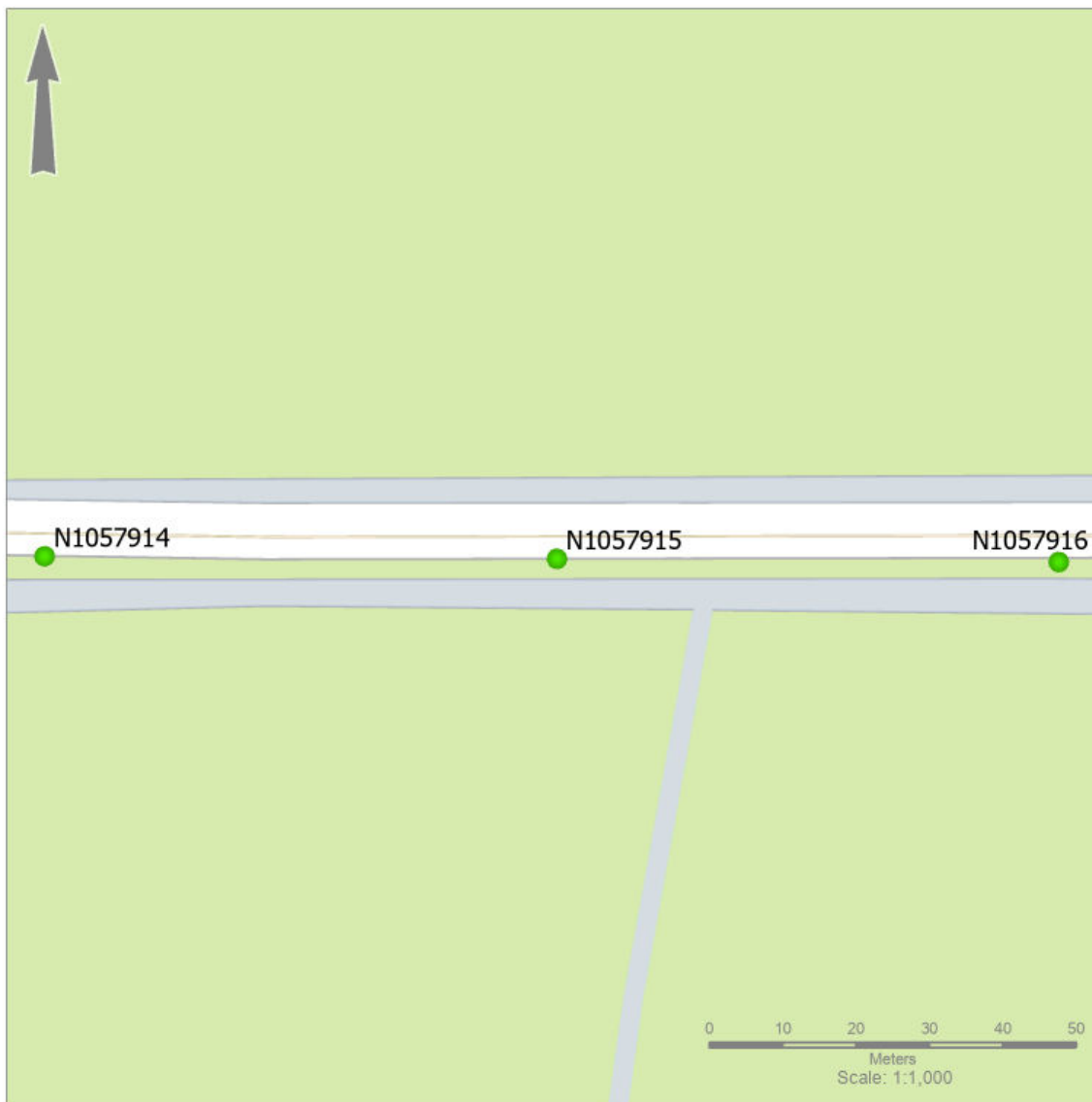
Title:

**OHT1 Pack
N1057914**

Legend:



OHT1_Application



Barcode: N1057915
Road Name: L-6007-16
Road Segment:
Surface: Verge
Ribbon: MBS/B
Coordinates: 53.180791, -7.501168
Existing Pole Line: No
Collision Record: No
Driving Speed: 49
Measured Offset: 4
Can shielding by re-directional feature or existing hazard?: No
Does the pole need a stay: No
Municipal District: Borris-in-Ossory-Mountmellick

Location on the outside of a curve: No
Location within 10m of a junction: No
Location on a downgrade 5%: No
Is the pole location acceptable: Yes



T: 0818 624 624
E: contactus@nbi.ie
W: www.nbi.ie

3009 Lake Dr
Citywest
Dublin 24
D24 H6RR

Title:

**OHT1 Pack
N1057915**

Legend:

● OHT1_Application



Barcode: N1057916
Road Name: L-6007-16
Road Segment:
Surface: Verge
Ribbon: MBS/B
Coordinates: 53.180783, -7.500144
Existing Pole Line: No
Collision Record: No
Driving Speed: 49
Measured Offset: 4.4
Can shielding by re-directional feature or existing hazard?: No
Does the pole need a stay: No
Municipal District: Borris-in-Ossory-Mountmellick

Location on the outside of a curve: No
Location within 10m of a junction: No
Location on a downgrade 5%: No
Is the pole location acceptable: Yes




T: 0818 624 624
 E: contactus@nbi.ie
 W: www.nbi.ie

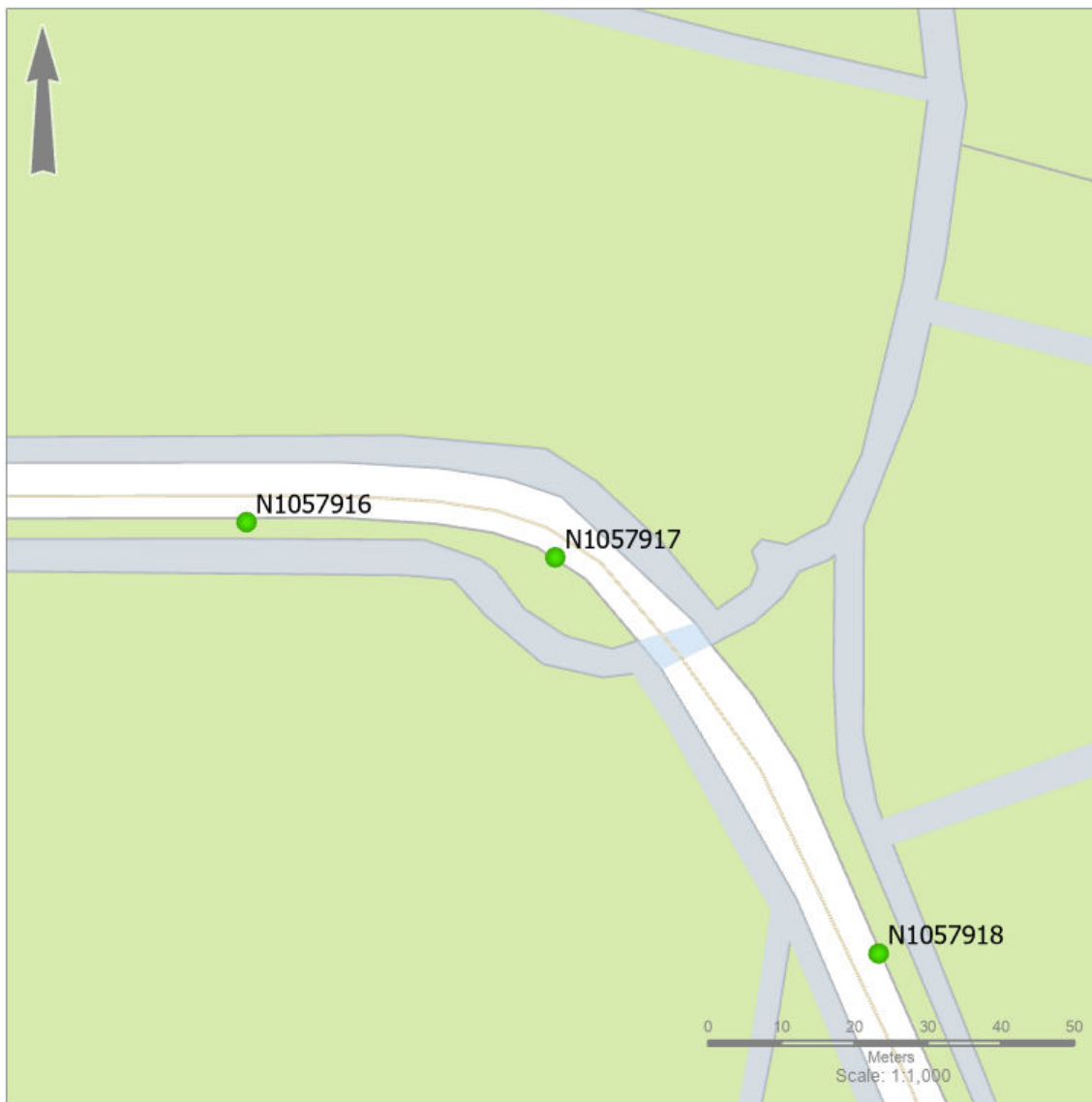
3009 Lake Dr
 Citywest
 Dublin 24
 D24 H6RR

Title:

OHT1 Pack
N1057916

Legend:

 OHT1_Application



Barcode: N1057917
Road Name: L-6007-16
Road Segment:
Surface: Verge
Ribbon: MBS/B
Coordinates: 53.180737, -7.499513
Existing Pole Line: No
Collision Record: No
Driving Speed: 49
Measured Offset: 4.5
Can shielding by re-directional feature or existing hazard?: No
Does the pole need a stay: No
Municipal District: Borris-in-Ossory-Mountmellick

Location on the outside of a curve: No
Location within 10m of a junction: No
Location on a downgrade 5%: No
Is the pole location acceptable: Yes



T: 0818 624 624
E: contactus@nbi.ie
W: www.nbi.ie

3009 Lake Dr
Citywest
Dublin 24
D24 H6RR

Title:

OHT1 Pack
N1057917

Legend:

● OHT1_Application



Barcode: N1057918
Road Name: L-6007-16
Road Segment:
Surface: Verge
Ribbon: MBS/B
Coordinates: 53.180248, -7.498859
Existing Pole Line: No
Collision Record: No
Driving Speed: 49
Measured Offset: 3.6
Can shielding by re-directional feature or existing hazard?: No
Does the pole need a stay: No
Municipal District: Borris-in-Ossory-Mountmellick

Location on the outside of a curve: No
Location within 10m of a junction: No
Location on a downgrade 5%: No
Is the pole location acceptable: Yes




T: 0818 624 624
 E: contactus@nbi.ie
 W: www.nbi.ie

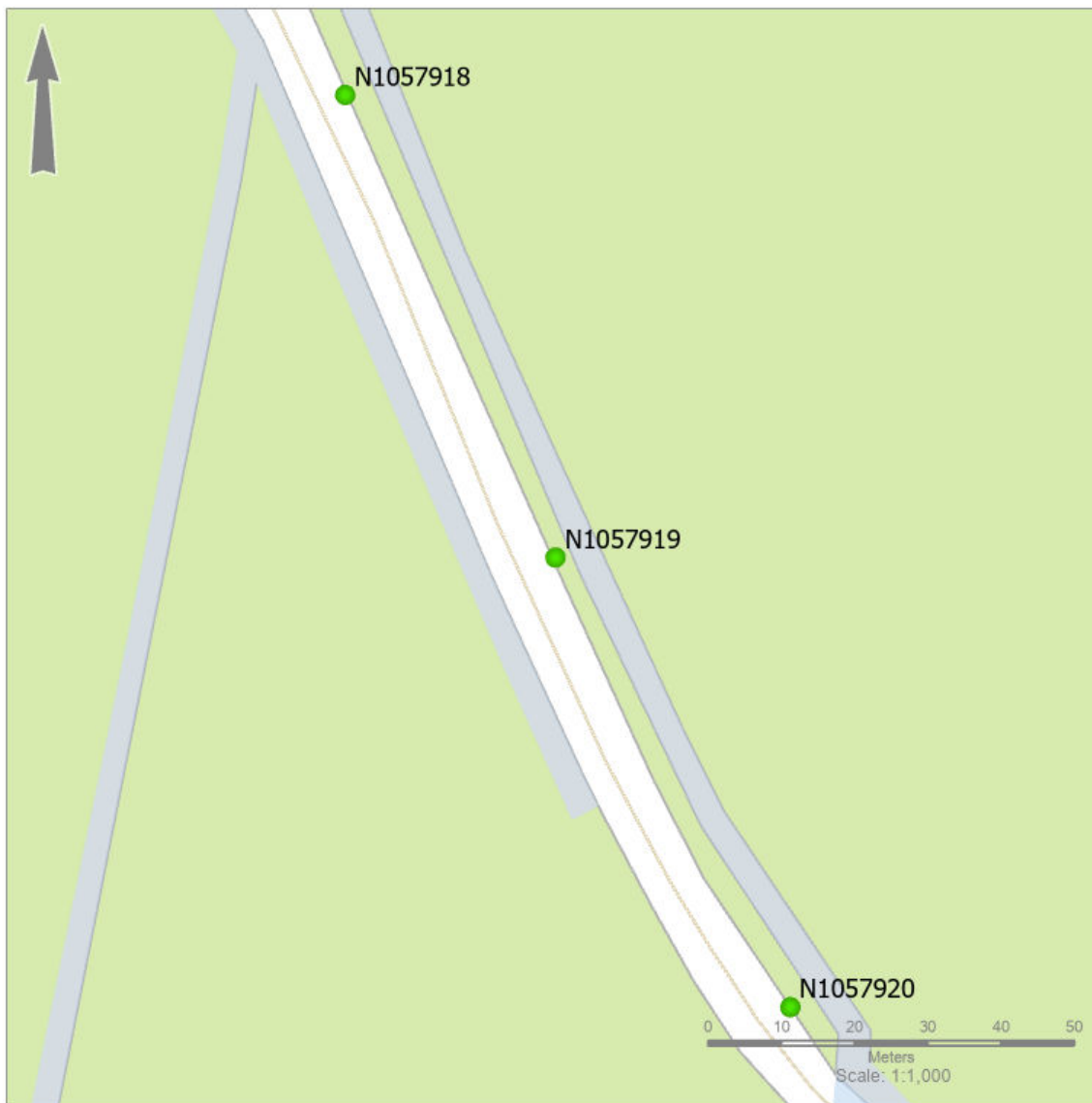
3009 Lake Dr
 Citywest
 Dublin 24
 D24 H6RR

Title:

OHT1 Pack
N1057918

Legend:

 OHT1_Application



Barcode: N1057919
Road Name: L-6007-16
Road Segment:
Surface: Verge
Ribbon: MBS/B
Coordinates: 53.179678, -7.498436
Existing Pole Line: No
Collision Record: No
Driving Speed: 49
Measured Offset: 4
Can shielding by re-directional feature or existing hazard?: No
Does the pole need a stay: No
Municipal District: Borris-in-Ossory-Mountmellick

Location on the outside of a curve: No
Location within 10m of a junction: No
Location on a downgrade 5%: No
Is the pole location acceptable: Yes



T: 0818 624 624
 E: contactus@nbi.ie
 W: www.nbi.ie

3009 Lake Dr
 Citywest
 Dublin 24
 D24 H6RR

Title:

OHT1 Pack
N1057919

Legend:

 OHT1_Application



Barcode: N1057920
Road Name: L-6007-16
Road Segment:
Surface: Verge
Ribbon: MBS/B
Coordinates: 53.179125, -7.497964
Existing Pole Line: No
Collision Record: No
Driving Speed: 49
Measured Offset: 3.1
Can shielding by re-directional feature or existing hazard?: No
Does the pole need a stay: No
Municipal District: Borris-in-Ossory-Mountmellick

Location on the outside of a curve: No
Location within 10m of a junction: No
Location on a downgrade 5%: No
Is the pole location acceptable: Yes




T: 0818 624 624
 E: contactus@nbi.ie
 W: www.nbi.ie

3009 Lake Dr
 Citywest
 Dublin 24
 D24 H6RR

Title:

OHT1 Pack
N1057920

Legend:

 OHT1_Application



Barcode: N1057938
Road Name: L-6008-0
Road Segment:
Surface: Verge
Ribbon: MBS/B
Coordinates: 53.128356, -7.480714
Existing Pole Line: No
Collision Record: No
Driving Speed: 39
Measured Offset: 1.8
Can shielding by re-directional feature or existing hazard?: No
Does the pole need a stay: No
Municipal District: Borris-in-Ossory-Mountmellick

Location on the outside of a curve: No
Location within 10m of a junction: No
Location on a downgrade 5%: No
Is the pole location acceptable: Yes



T: 0818 624 624
E: contactus@nbi.ie
W: www.nbi.ie

3009 Lake Dr
Citywest
Dublin 24
D24 H6RR

Title:

**OHT1 Pack
N1057938**

Legend:

● OHT1_Application



Barcode: N1057982
Road Name: L-60071-0
Road Segment:
Surface: Verge
Ribbon: MBS/B
Coordinates: 53.157076, -7.504603
Existing Pole Line: Yes
Collision Record: No
Driving Speed: 49
Measured Offset: 1.5
Can shielding by re-directional feature or existing hazard?: No
Does the pole need a stay: No
Municipal District: Borris-in-Ossory-Mountmellick

Location on the outside of a curve: No
Location within 10m of a junction: No
Location on a downgrade 5%: No
Is the pole location acceptable: Yes



T: 0818 624 624
E: contactus@nbi.ie
W: www.nbi.ie

3009 Lake Dr
Citywest
Dublin 24
D24 H6RR

Title:

**OHT1 Pack
N1057938**

Legend:

● OHT1_Application



Barcode: N1057983
Road Name: L-60071-0
Road Segment:
Surface: Verge
Ribbon: MBS/B
Coordinates: 53.155991, -7.504532
Existing Pole Line: Yes
Collision Record: No
Driving Speed: 49
Measured Offset: 2
Can shielding by re-directional feature or existing hazard?: No
Does the pole need a stay: No
Municipal District: Borris-in-Ossory-Mountmellick

Location on the outside of a curve: No
Location within 10m of a junction: No
Location on a downgrade 5%: No
Is the pole location acceptable: Yes



T: 0818 624 624
E: contactus@nbi.ie
W: www.nbi.ie

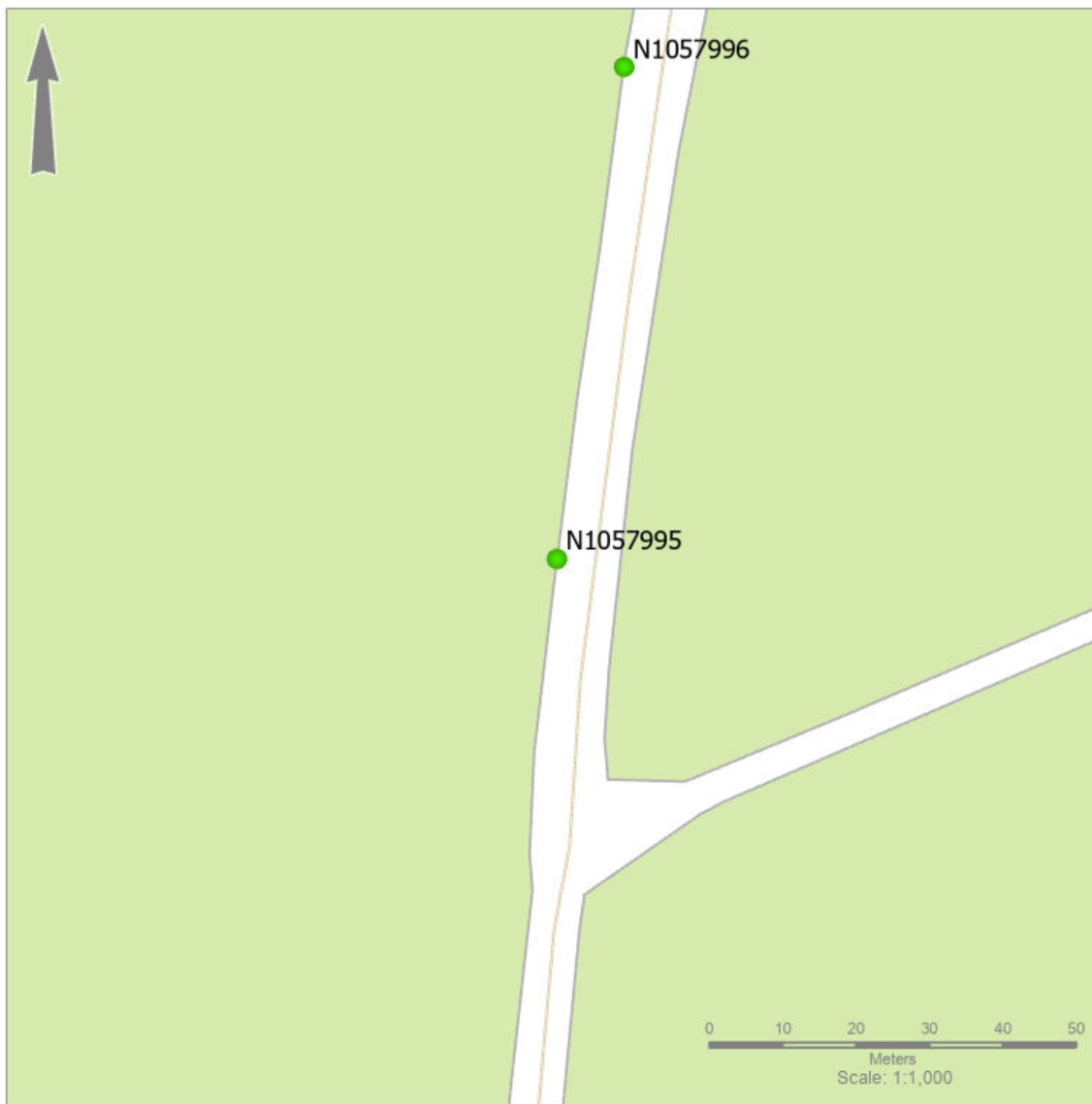
3009 Lake Dr
Citywest
Dublin 24
D24 H6RR

Title:

OHT1 Pack
N1057983

Legend:

● OHT1_Application



Barcode: N1057995
Road Name: L-6007-0
Road Segment:
Surface: Verge
Ribbon: MBS/B
Coordinates: 53.15084, -7.496276
Existing Pole Line: No
Collision Record: No
Driving Speed: 59
Measured Offset: 4.3
Can shielding by re-directional feature or existing hazard?: No
Does the pole need a stay: No
Municipal District: Borris-in-Ossory-Mountmellick

Location on the outside of a curve: No
Location within 10m of a junction: No
Location on a downgrade 5%: No
Is the pole location acceptable: Yes



T: 0818 624 624
E: contactus@nbi.ie
W: www.nbi.ie
3009 Lake Dr
Citywest
Dublin 24
D24 H6RR

Title:

**OHT1 Pack
N1057995**

Legend:

● OHT1_Application



Barcode: N1057996
Road Name: L-6007-0
Road Segment:
Surface: Verge
Ribbon: MBS/B
Coordinates: 53.151441, -7.496131
Existing Pole Line: No
Collision Record: No
Driving Speed: 59
Measured Offset: 4.6
Can shielding by re-directional feature or existing hazard?: No
Does the pole need a stay: No
Municipal District: Borris-in-Ossory-Mountmellick

Location on the outside of a curve: No
Location within 10m of a junction: No
Location on a downgrade 5%: No
Is the pole location acceptable: Yes



T: 0818 624 624
E: contactus@nbi.ie
W: www.nbi.ie

3009 Lake Dr
Citywest
Dublin 24
D24 H6RR

Title:

OHT1 Pack
N1057996

Legend:

● OHT1_Application



Barcode: N1057998
Road Name: L-6007-0
Road Segment:
Surface: Verge
Ribbon: MBS/B
Coordinates: 53.15249, -7.49572
Existing Pole Line: No
Collision Record: No
Driving Speed: 59
Measured Offset: 3.1
Can shielding by re-directional feature or existing hazard?: No
Does the pole need a stay: No
Municipal District: Borris-in-Ossory-Mountmellick

Location on the outside of a curve: No
Location within 10m of a junction: No
Location on a downgrade 5%: No
Is the pole location acceptable: Yes



T: 0818 624 624
 E: contactus@nbi.ie
 W: www.nbi.ie

3009 Lake Dr
 Citywest
 Dublin 24
 D24 H6RR

Title:

OHT1 Pack
N1057998

Legend:

OHT1_Application



Barcode: N1057998
Road Name: L-6007-0
Road Segment:
Surface: Verge
Ribbon: MBS/B
Coordinates: 53.15249, -7.49572
Existing Pole Line: No
Collision Record: No
Driving Speed: 59
Measured Offset: 3.1
Can shielding by re-directional feature or existing hazard?: No
Does the pole need a stay: No
Municipal District: Borris-in-Ossory-Mountmellick

Location on the outside of a curve: No
Location within 10m of a junction: No
Location on a downgrade 5%: No
Is the pole location acceptable: Yes



T: 0818 624 624
E: contactus@nbi.ie
W: www.nbi.ie

3009 Lake Dr
Citywest
Dublin 24
D24 H6RR

Title:

**OHT1 Pack
N1057998**

Legend:

● OHT1_Application



Barcode: N1058024
Road Name: L-6008-0
Road Segment:
Surface: Verge
Ribbon: MBS/B
Coordinates: 53.133665, -7.469498
Existing Pole Line: Yes
Collision Record: No
Driving Speed: 39
Measured Offset: 1.6
Can shielding by re-directional feature or existing hazard?: No
Does the pole need a stay: No
Municipal District: Borris-in-Ossory-Mountmellick

Location on the outside of a curve: No
Location within 10m of a junction: No
Location on a downgrade 5%: No
Is the pole location acceptable: Yes





T: 0818 624 624
E: contactus@nbi.ie
W: www.nbi.ie

3009 Lake Dr
Citywest
Dublin 24
D24 H6RR

Title:

OHT1 Pack
N1058024

Legend:

● OHT1_Application



Barcode: N1058034
Road Name: L-6008-0
Road Segment:
Surface: Verge
Ribbon: MBS/B
Coordinates: 53.138113, -7.489432
Existing Pole Line: Yes
Collision Record: No
Driving Speed: 49
Measured Offset: 2.2
Can shielding by re-directional feature or existing hazard?: No
Does the pole need a stay: No
Municipal District: Borris-in-Ossory-Mountmellick

Location on the outside of a curve: No
Location within 10m of a junction: No
Location on a downgrade 5%: No
Is the pole location acceptable: Yes




T: 0818 624 624
 E: contactus@nbi.ie
 W: www.nbi.ie

3009 Lake Dr
 Citywest
 Dublin 24
 D24 H6RR

Title:

OHT1 Pack
N1058034

Legend:

 OHT1_Application



Barcode: N1058035
Road Name: L-6007-16
Road Segment:
Surface: Verge
Ribbon: MBS/B
Coordinates: 53.164582, -7.494447
Existing Pole Line: No
Collision Record: No
Driving Speed: 49
Measured Offset: 2.5
Can shielding by re-directional feature or existing hazard?: No
Does the pole need a stay: No
Municipal District: Borris-in-Ossory-Mountmellick

Location on the outside of a curve: No
Location within 10m of a junction: No
Location on a downgrade 5%: No
Is the pole location acceptable: Yes



T: 0818 624 624
E: contactus@nbi.ie
W: www.nbi.ie

3009 Lake Dr
Citywest
Dublin 24
D24 H6RR

Title:

OHT1 Pack
N1058035

Legend:

● OHT1_Application



Barcode: N1058139
Road Name: L-20012-0
Road Segment:
Surface: Verge
Ribbon: MBS/B
Coordinates: 53.162002, -7.618554
Existing Pole Line: No
Collision Record: No
Driving Speed: 39
Measured Offset: 1.8
Can shielding by re-directional feature or existing hazard?: No
Does the pole need a stay: No
Municipal District: Borris-in-Ossory-Mountmellick

Location on the outside of a curve: No
Location within 10m of a junction: No
Location on a downgrade 5%: No
Is the pole location acceptable: Yes



T: 0818 624 624
 E: contactus@nbi.ie
 W: www.nbi.ie

3009 Lake Dr
 Citywest
 Dublin 24
 D24 H6RR

Title:

OHT1 Pack
N1058139

Legend:

 OHT1_Application



Barcode: N1058140
Road Name: L-20012-0
Road Segment:
Surface: Verge
Ribbon: MBS/B
Coordinates: 53.161464, -7.618169
Existing Pole Line: No
Collision Record: No
Driving Speed: 39
Measured Offset: 1.7
Can shielding by re-directional feature or existing hazard?: No
Does the pole need a stay: No
Municipal District: Borris-in-Ossory-Mountmellick

Location on the outside of a curve: No
Location within 10m of a junction: No
Location on a downgrade 5%: No
Is the pole location acceptable: Yes



T: 0818 624 624
E: contactus@nbi.ie
W: www.nbi.ie

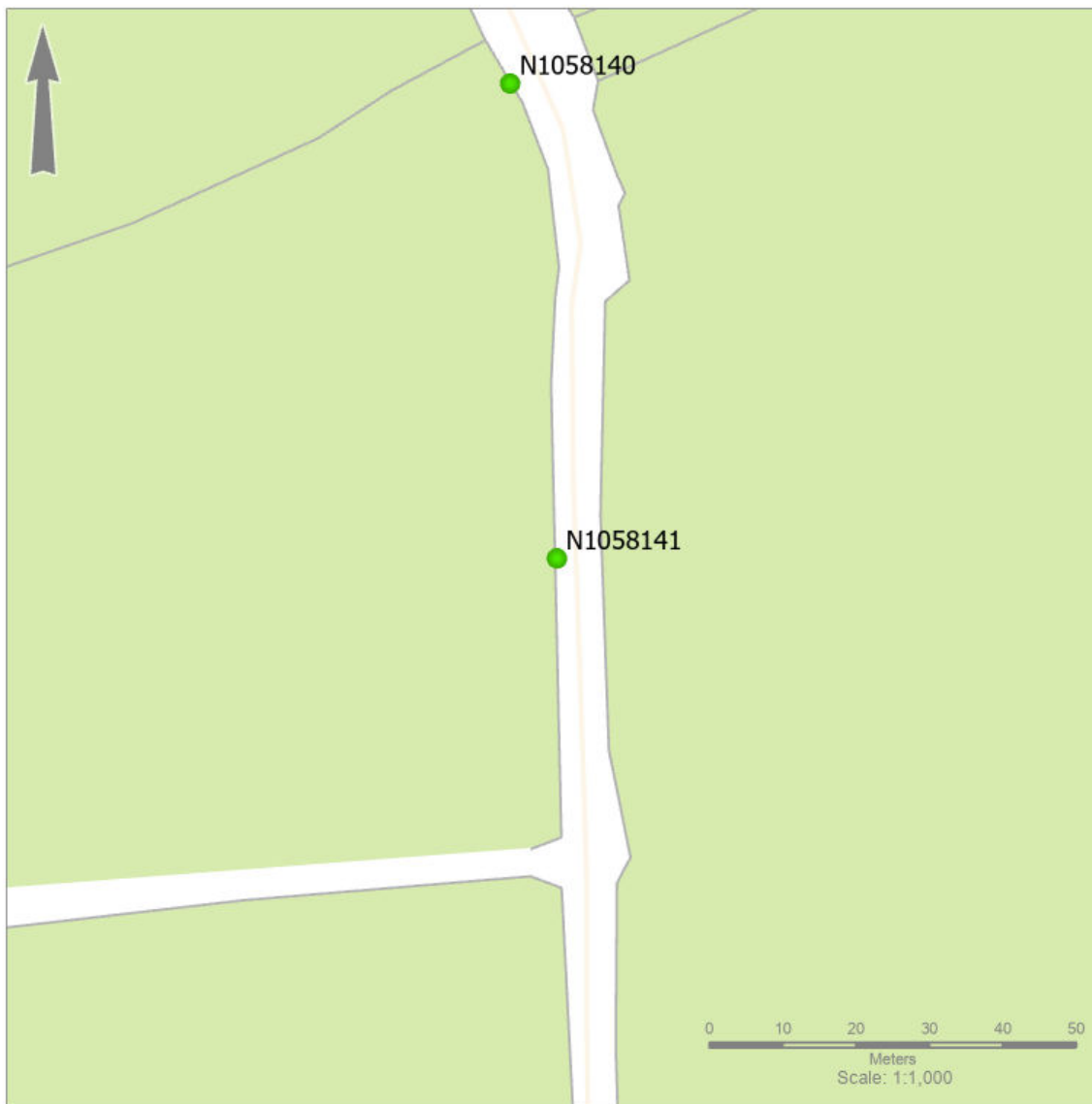
3009 Lake Dr
Citywest
Dublin 24
D24 H6RR

Title:

**OHT1 Pack
N1058140**

Legend:

● OHT1_Application



Barcode: N1058141
Road Name: L-20012-0
Road Segment:
Surface: Verge
Ribbon: MBS/B
Coordinates: 53.160882, -7.61808
Existing Pole Line: No
Collision Record: No
Driving Speed: 39
Measured Offset: 1.6
Can shielding by re-directional feature or existing hazard?: No
Does the pole need a stay: No
Municipal District: Borris-in-Ossory-Mountmellick

Location on the outside of a curve: No
Location within 10m of a junction: No
Location on a downgrade 5%: No
Is the pole location acceptable: Yes



T: 0818 624 624
E: contactus@nbi.ie
W: www.nbi.ie

3009 Lake Dr
Citywest
Dublin 24
D24 H6RR

Title:

OHT1 Pack
N1058141

Legend:

● OHT1_Application