



**Barcode:** N3123035  
**Road Name:** L-5758-0  
**Road Segment:**  
**Surface:** Verge  
**Ribbon:** JSN/A  
**Coordinates:** 52.799132, -7.461286  
**Existing Pole Line:** No  
**Collision Record:** No  
**Operating Speed:** 39  
**Measured Offset:** 1.5  
**Can shielding by re-directional feature or existing hazard?:** No  
**Does the pole need a stay:** No  
**Municipal District:** Municipal District of Borris-in-Ossory-Mountmellick

**Location on the outside of a curve:** Yes  
**Location within 10m of a junction:** No  
**Location on a downgrade 5%:** No  
**Is the pole location acceptable:** Yes



T: 0818 624 624  
E: [contactus@nbi.ie](mailto:contactus@nbi.ie)  
W: [www.nbi.ie](http://www.nbi.ie)

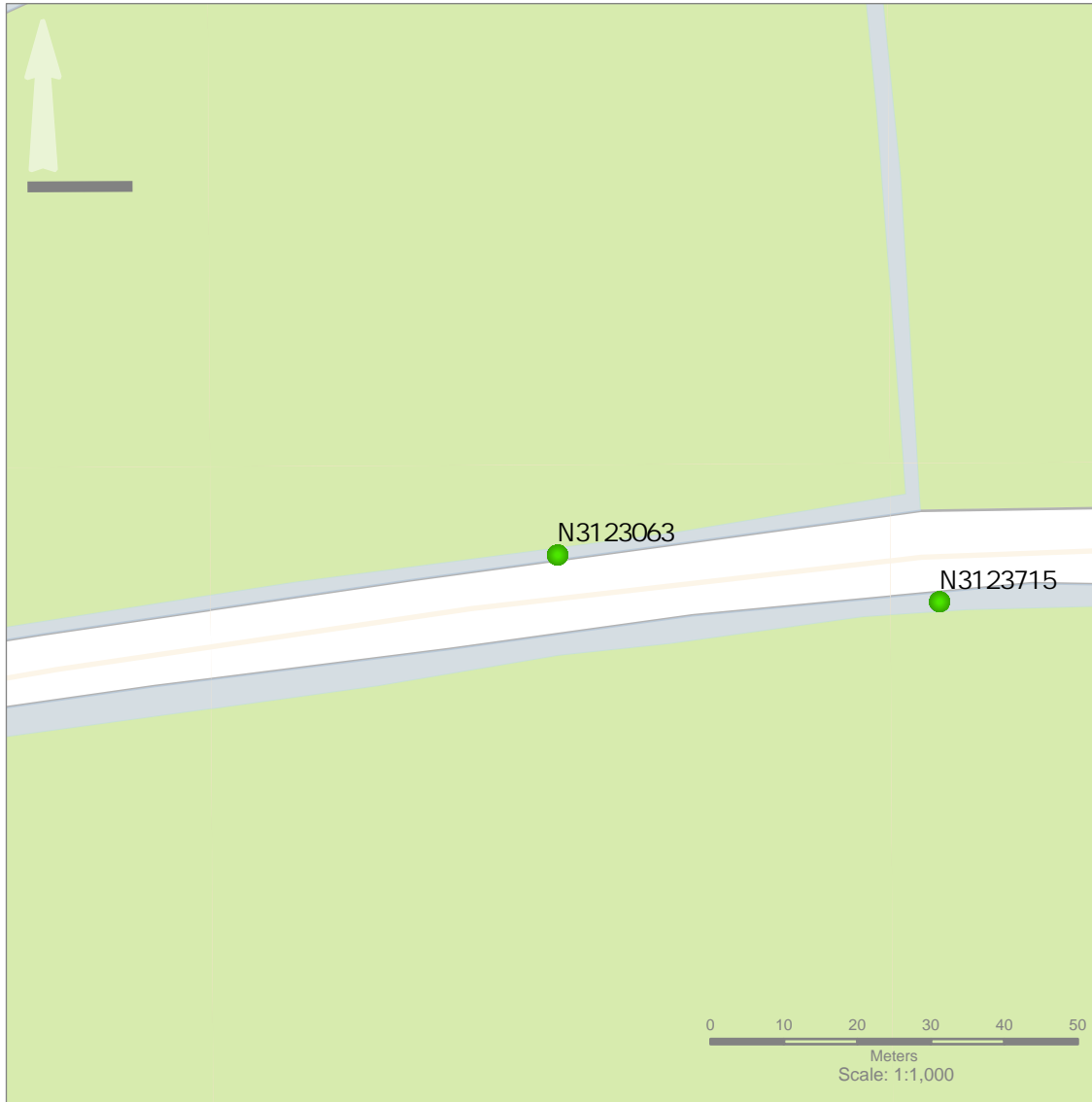
3009 Lake Dr  
Citywest  
Dublin 24  
D24 H6RR

Title:

**OHT1 Pack**

Legend:

● OHT1 Application



**Barcode:** N3123063  
**Road Name:** L-1537-23  
**Road Segment:**  
**Surface:** Verge  
**Ribbon:** JSN/D  
**Coordinates:** 52.830041, -7.651277  
**Existing Pole Line:** No  
**Collision Record:** No  
**Operating Speed:** 69  
**Measured Offset:** 2.5  
**Can shielding by re-directional feature or existing hazard?:** Yes  
**Does the pole need a stay:** No  
**Municipal District:** Municipal District of Borris-in-Ossory-Mountmellick

**Location on the outside of a curve:** No  
**Location within 10m of a junction:** No  
**Location on a downgrade 5%:** No  
**Is the pole location acceptable:** Yes



T: 0818 624 624  
E: [contactus@nbi.ie](mailto:contactus@nbi.ie)  
W: [www.nbi.ie](http://www.nbi.ie)

3009 Lake Dr  
Citywest  
Dublin 24  
D24 H6RR

Title:

**OHT1 Pack**

Legend:

● OHT1 Application



**Barcode:** N3123171  
**Road Name:** R-639-61  
**Road Segment:**  
**Surface:** Verge  
**Ribbon:** JSN/A  
**Coordinates:** 52.800576, -7.504963  
**Existing Pole Line:** No  
**Collision Record:** No  
**Operating Speed:** 96  
**Measured Offset:** 5  
**Can shielding by re-directional feature or existing hazard?:** No  
**Does the pole need a stay:** No  
**Municipal District:** Municipal District of Borris-in-Ossory-Mountmellick

**Location on the outside of a curve:** No  
**Location within 10m of a junction:** No  
**Location on a downgrade 5%:** No  
**Is the pole location acceptable:** Yes



T: 0818 624 624  
E: [contactus@nbi.ie](mailto:contactus@nbi.ie)  
W: [www.nbi.ie](http://www.nbi.ie)

3009 Lake Dr  
Citywest  
Dublin 24  
D24 H6RR

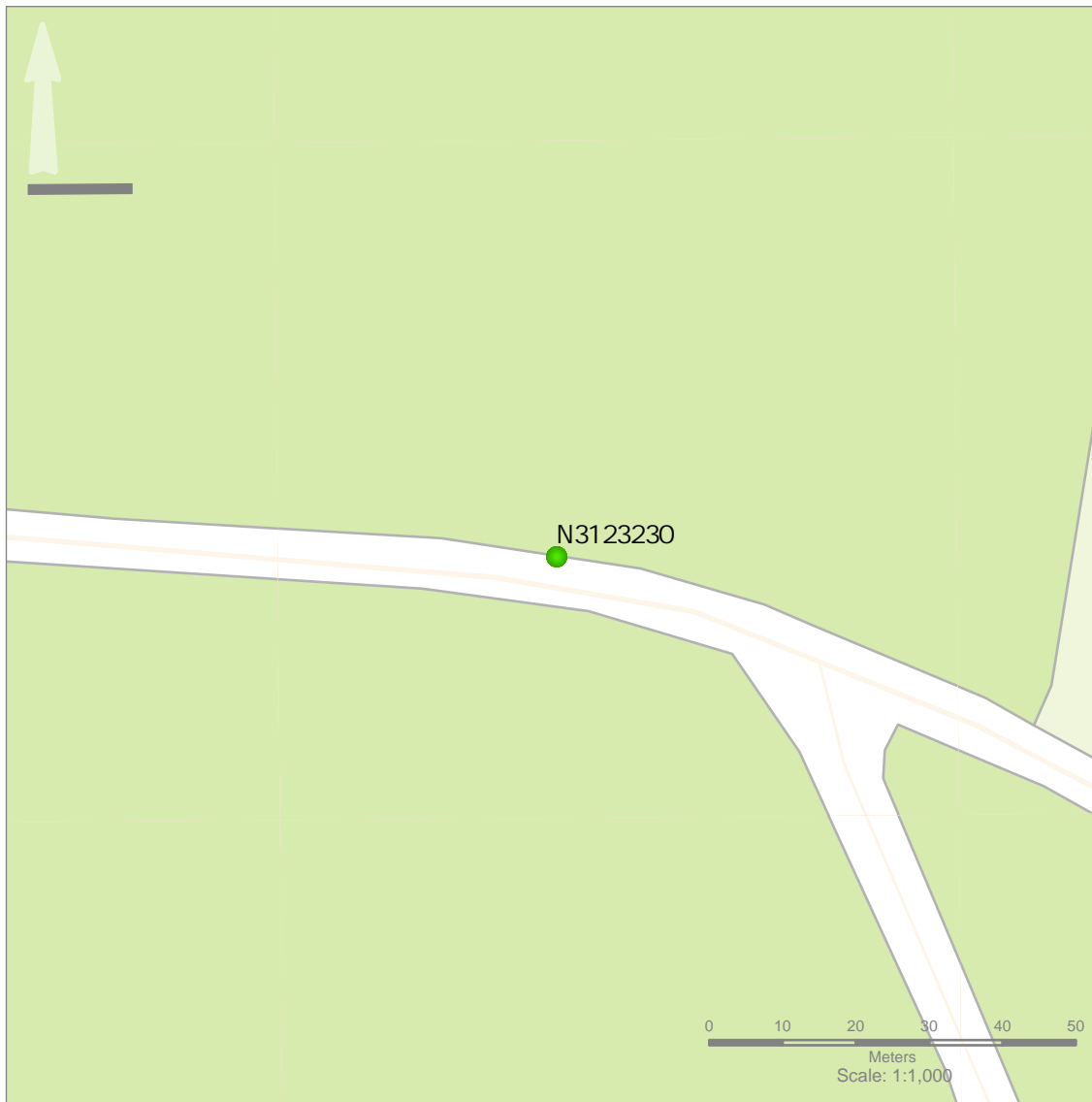
Title:

**OHT1 Pack**

Legend:

● OHT1 Application





**Barcode:** N3123230  
**Road Name:** L-1756-30  
**Road Segment:**  
**Surface:** Verge  
**Ribbon:** JSN/A  
**Coordinates:** 52.802251, -7.413835  
**Existing Pole Line:** No  
**Collision Record:** No  
**Operating Speed:** 49  
**Measured Offset:** 2.2  
**Can shielding by re-directional feature or existing hazard?:** No  
**Does the pole need a stay:** No  
**Municipal District:** Municipal District of Borris-in-Ossory-Mountmellick

**Location on the outside of a curve:** Yes  
**Location within 10m of a junction:** No  
**Location on a downgrade 5%:** No  
**Is the pole location acceptable:** Yes



T: 0818 624 624  
E: [contactus@nbi.ie](mailto:contactus@nbi.ie)  
W: [www.nbi.ie](http://www.nbi.ie)

3009 Lake Dr  
Citywest  
Dublin 24  
D24 H6RR

Title:

**OHT1 Pack**

Legend:

● OHT1 Application





**Barcode:** N3123374  
**Road Name:** L-1537-23  
**Road Segment:**  
**Surface:** Verge  
**Ribbon:** JSN/D  
**Coordinates:** 52.8303, -7.654298  
**Existing Pole Line:** No  
**Collision Record:** No  
**Operating Speed:** 69  
**Measured Offset:** 2  
**Can shielding by re-directional feature or existing hazard?:** Yes  
**Does the pole need a stay:** No  
**Municipal District:** Municipal District of Borris-in-Ossory-Mountmellick

**Location on the outside of a curve:** No  
**Location within 10m of a junction:** No  
**Location on a downgrade 5%:** No  
**Is the pole location acceptable:** Yes



T: 0818 624 624  
E: [contactus@nbi.ie](mailto:contactus@nbi.ie)  
W: [www.nbi.ie](http://www.nbi.ie)

3009 Lake Dr  
Citywest  
Dublin 24  
D24 H6RR

Title:

**OHT1 Pack**

Legend:



OHT1 Application



**Barcode:** N3123375  
**Road Name:** R-433-118  
**Road Segment:**  
**Surface:** Verge  
**Ribbon:** JSN/D  
**Coordinates:** 52.860503, -7.512733  
**Existing Pole Line:** No  
**Collision Record:** No  
**Operating Speed:** 79  
**Measured Offset:** 5  
**Can shielding by re-directional feature or existing hazard?:** No  
**Does the pole need a stay:** No  
**Municipal District:** Municipal District of Borris-in-Ossory-Mountmellick

**Location on the outside of a curve:** No  
**Location within 10m of a junction:** No  
**Location on a downgrade 5%:** No  
**Is the pole location acceptable:** Yes



T: 0818 624 624  
E: [contactus@nbi.ie](mailto:contactus@nbi.ie)  
W: [www.nbi.ie](http://www.nbi.ie)

3009 Lake Dr  
Citywest  
Dublin 24  
D24 H6RR

Title:

**OHT1 Pack**

Legend:

● OHT1 Application



**Barcode:** N3123394  
**Road Name:** R-639-61  
**Road Segment:**  
**Surface:** Verge  
**Ribbon:** JSN/A  
**Coordinates:** 52.80129, -7.504025  
**Existing Pole Line:** No  
**Collision Record:** No  
**Operating Speed:** 96  
**Measured Offset:** 5  
**Can shielding by re-directional feature or existing hazard?:** No  
**Does the pole need a stay:** No  
**Municipal District:** Municipal District of Borris-in-Ossory-Mountmellick

**Location on the outside of a curve:** No  
**Location within 10m of a junction:** No  
**Location on a downgrade 5%:** No  
**Is the pole location acceptable:** Yes



T: 0818 624 624  
E: [contactus@nbi.ie](mailto:contactus@nbi.ie)  
W: [www.nbi.ie](http://www.nbi.ie)

3009 Lake Dr  
Citywest  
Dublin 24  
D24 H6RR

Title:

**OHT1 Pack**

Legend:

● OHT1 Application





**Barcode:** N3123404  
**Road Name:** L-5754-0  
**Road Segment:**  
**Surface:** Verge  
**Ribbon:** JSN/A  
**Coordinates:** 52.830496, -7.437455  
**Existing Pole Line:** No  
**Collision Record:** No  
**Operating Speed:** 49  
**Measured Offset:** 1.5  
**Can shielding by re-directional feature or existing hazard?:** No  
**Does the pole need a stay:** No  
**Municipal District:** Municipal District of Borris-in-Ossory-Mountmellick

**Location on the outside of a curve:** No  
**Location within 10m of a junction:** No  
**Location on a downgrade 5%:** No  
**Is the pole location acceptable:** Yes



T: 0818 624 624  
E: [contactus@nbi.ie](mailto:contactus@nbi.ie)  
W: [www.nbi.ie](http://www.nbi.ie)

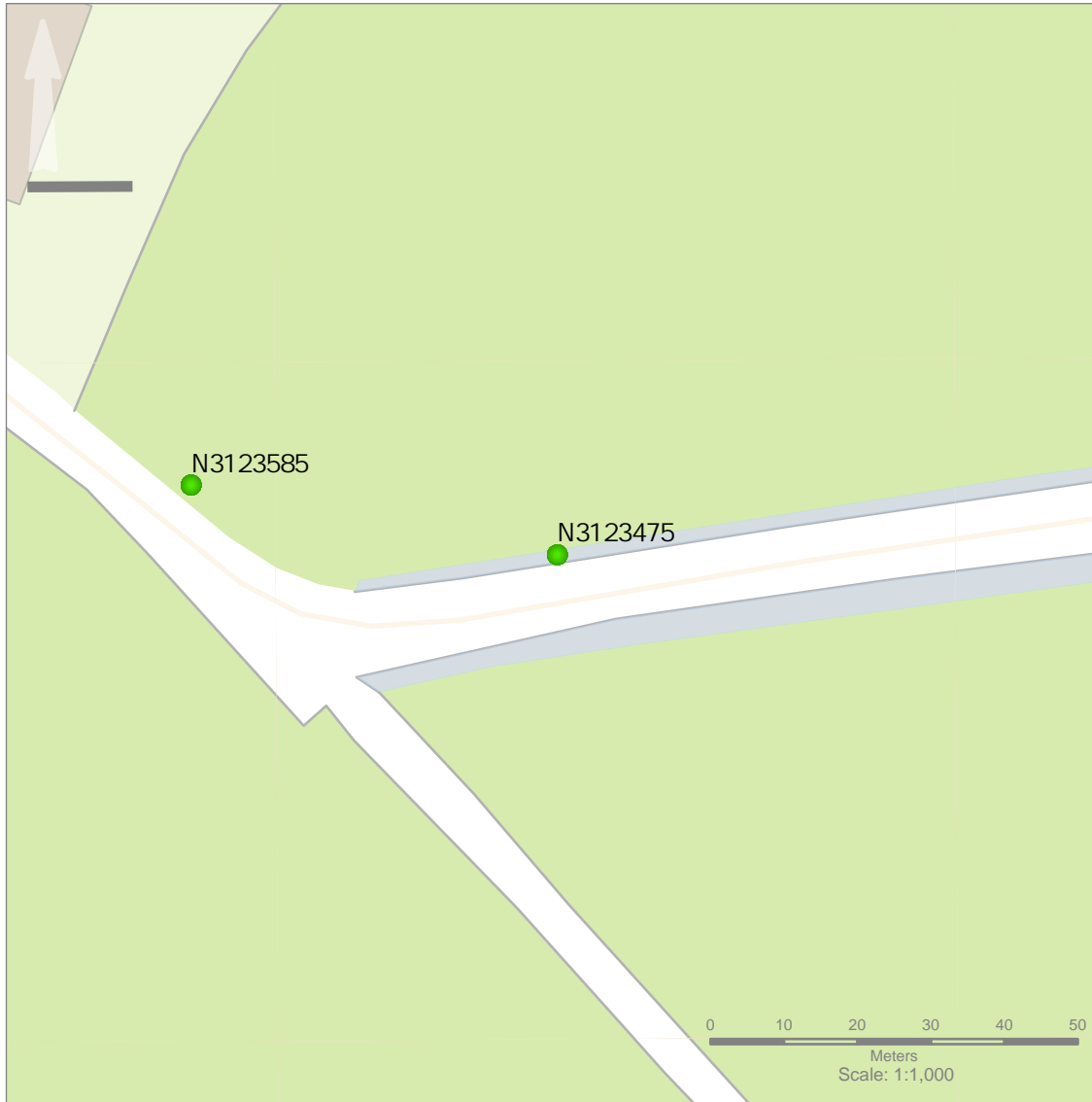
3009 Lake Dr  
Citywest  
Dublin 24  
D24 H6RR

Title:

**OHT1 Pack**

Legend:

● OHT1 Application



**Barcode:** N3123475  
**Road Name:** L-1537-23  
**Road Segment:**  
**Surface:** Verge  
**Ribbon:** JSN/D  
**Coordinates:** 52.829914, -7.652782  
**Existing Pole Line:** No  
**Collision Record:** No  
**Operating Speed:** 69  
**Measured Offset:** 2  
**Can shielding by re-directional feature or existing hazard?:** Yes  
**Does the pole need a stay:** No  
**Municipal District:** Municipal District of Borris-in-Ossory-Mountmellick

**Location on the outside of a curve:** No  
**Location within 10m of a junction:** No  
**Location on a downgrade 5%:** No  
**Is the pole location acceptable:** Yes



T: 0818 624 624  
E: [contactus@nbi.ie](mailto:contactus@nbi.ie)  
W: [www.nbi.ie](http://www.nbi.ie)

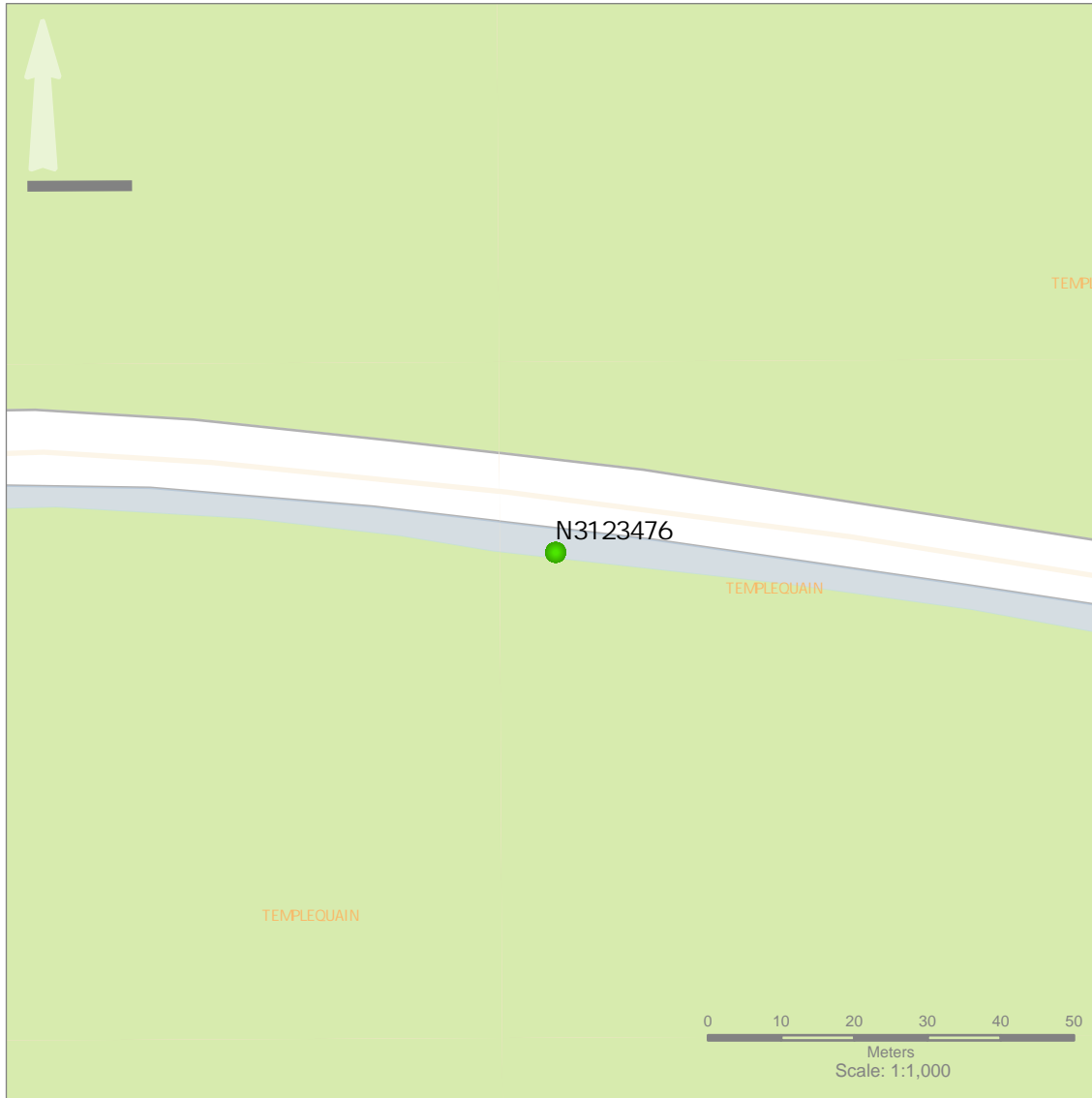
3009 Lake Dr  
Citywest  
Dublin 24  
D24 H6RR

Title:

**OHT1 Pack**

Legend:

● OHT1 Application



**Barcode:** N3123476  
**Road Name:** L-1537-23  
**Road Segment:**  
**Surface:** Verge  
**Ribbon:** JSN/D  
**Coordinates:** 52.830064, -7.649084  
**Existing Pole Line:** No  
**Collision Record:** No  
**Operating Speed:** 69  
**Measured Offset:** 2.7  
**Can shielding by re-directional feature or existing hazard?:** Yes  
**Does the pole need a stay:** No  
**Municipal District:** Municipal District of Borris-in-Ossory-Mountmellick

**Location on the outside of a curve:** No  
**Location within 10m of a junction:** No  
**Location on a downgrade 5%:** No  
**Is the pole location acceptable:** Yes



T: 0818 624 624  
E: [contactus@nbi.ie](mailto:contactus@nbi.ie)  
W: [www.nbi.ie](http://www.nbi.ie)

3009 Lake Dr  
Citywest  
Dublin 24  
D24 H6RR

Title:

**OHT1 Pack**

Legend:

● OHT1 Application





**Barcode:** N3123489  
**Road Name:** R-433-118  
**Road Segment:**  
**Surface:** Verge  
**Ribbon:** JSN/D  
**Coordinates:** 52.860642, -7.511999  
**Existing Pole Line:** No  
**Collision Record:** No  
**Operating Speed:** 79  
**Measured Offset:** 4.5  
**Can shielding by re-directional feature or existing hazard?:** No  
**Does the pole need a stay:** No  
**Municipal District:** Municipal District of Borris-in-Ossory-Mountmellick

**Location on the outside of a curve:** No  
**Location within 10m of a junction:** No  
**Location on a downgrade 5%:** No  
**Is the pole location acceptable:** Yes



T: 0818 624 624  
 E: [contactus@nbi.ie](mailto:contactus@nbi.ie)  
 W: [www.nbi.ie](http://www.nbi.ie)

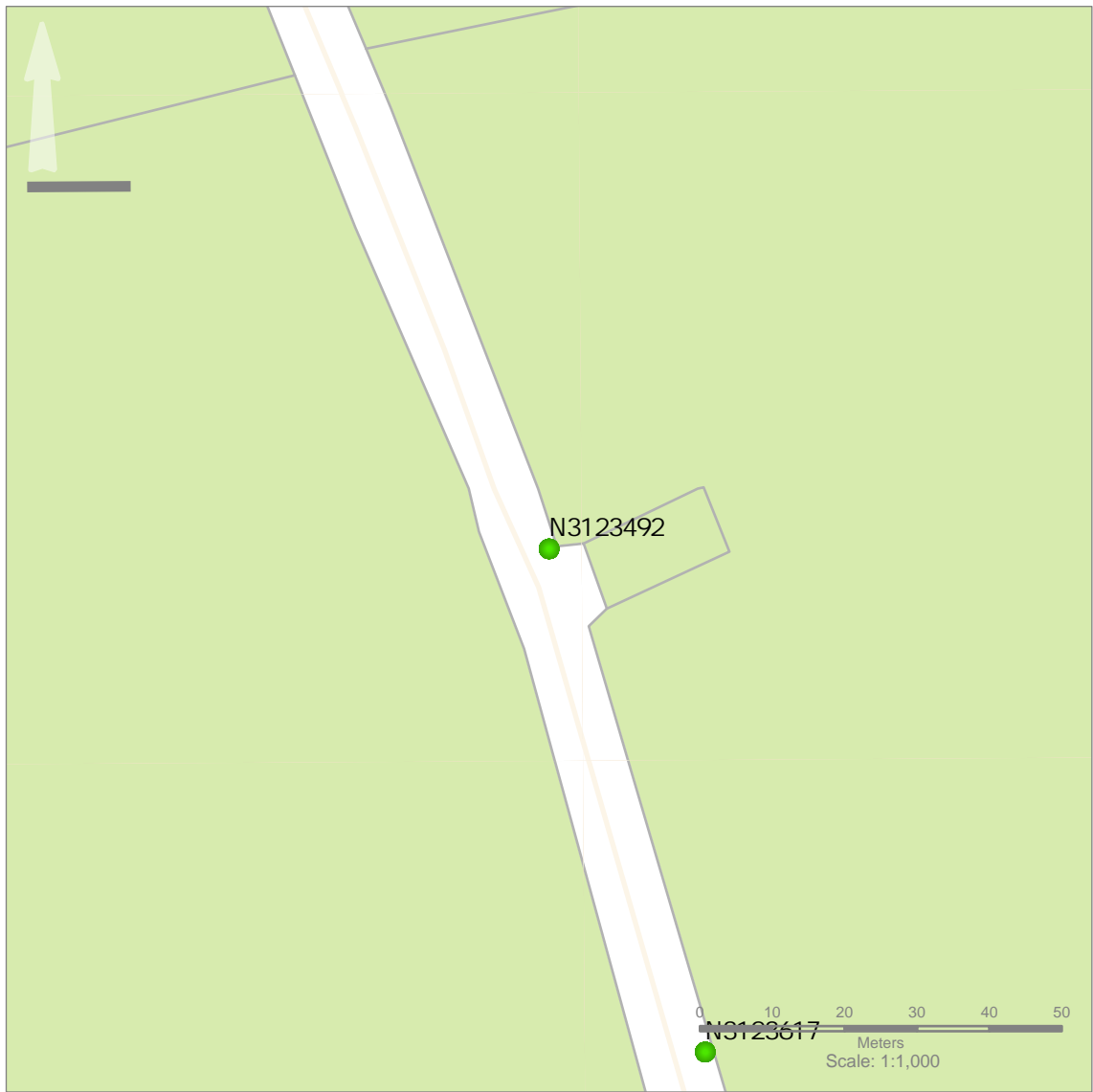
3009 Lake Dr  
 Citywest  
 Dublin 24  
 D24 H6RR

Title:

**OHT1 Pack**

Legend:


● OHT1 Application



**Barcode:** N3123492  
**Road Name:** L-5570-0  
**Road Segment:**  
**Surface:** Verge  
**Ribbon:** JSN/D  
**Coordinates:** 52.825317, -7.562726  
**Existing Pole Line:** No  
**Collision Record:** No  
**Operating Speed:** 59  
**Measured Offset:** 2.5  
**Can shielding by re-directional feature or existing hazard?:** No  
**Does the pole need a stay:** No  
**Municipal District:** Municipal District of Borris-in-Ossory-Mountmellick

**Location on the outside of a curve:** No  
**Location within 10m of a junction:** No  
**Location on a downgrade 5%:** No  
**Is the pole location acceptable:** Yes





T: 0818 624 624  
E: [contactus@nbi.ie](mailto:contactus@nbi.ie)  
W: [www.nbi.ie](http://www.nbi.ie)

3009 Lake Dr  
Citywest  
Dublin 24  
D24 H6RR

Title:

# OHT1 Pack

Legend:

● OHT1 Application



**Barcode:** N3123536  
**Road Name:** L-5550-0  
**Road Segment:**  
**Surface:** Verge  
**Ribbon:** JSN/D  
**Coordinates:** 52.802227, -7.638462  
**Existing Pole Line:** No  
**Collision Record:** No  
**Operating Speed:** 59  
**Measured Offset:** 2.5  
**Can shielding by re-directional feature or existing hazard?:** No  
**Does the pole need a stay:** No  
**Municipal District:** Municipal District of Borris-in-Ossory-Mountmellick

**Location on the outside of a curve:** No  
**Location within 10m of a junction:** No  
**Location on a downgrade 5%:** No  
**Is the pole location acceptable:** Yes



T: 0818 624 624  
E: [contactus@nbi.ie](mailto:contactus@nbi.ie)  
W: [www.nbi.ie](http://www.nbi.ie)

3009 Lake Dr  
Citywest  
Dublin 24  
D24 H6RR

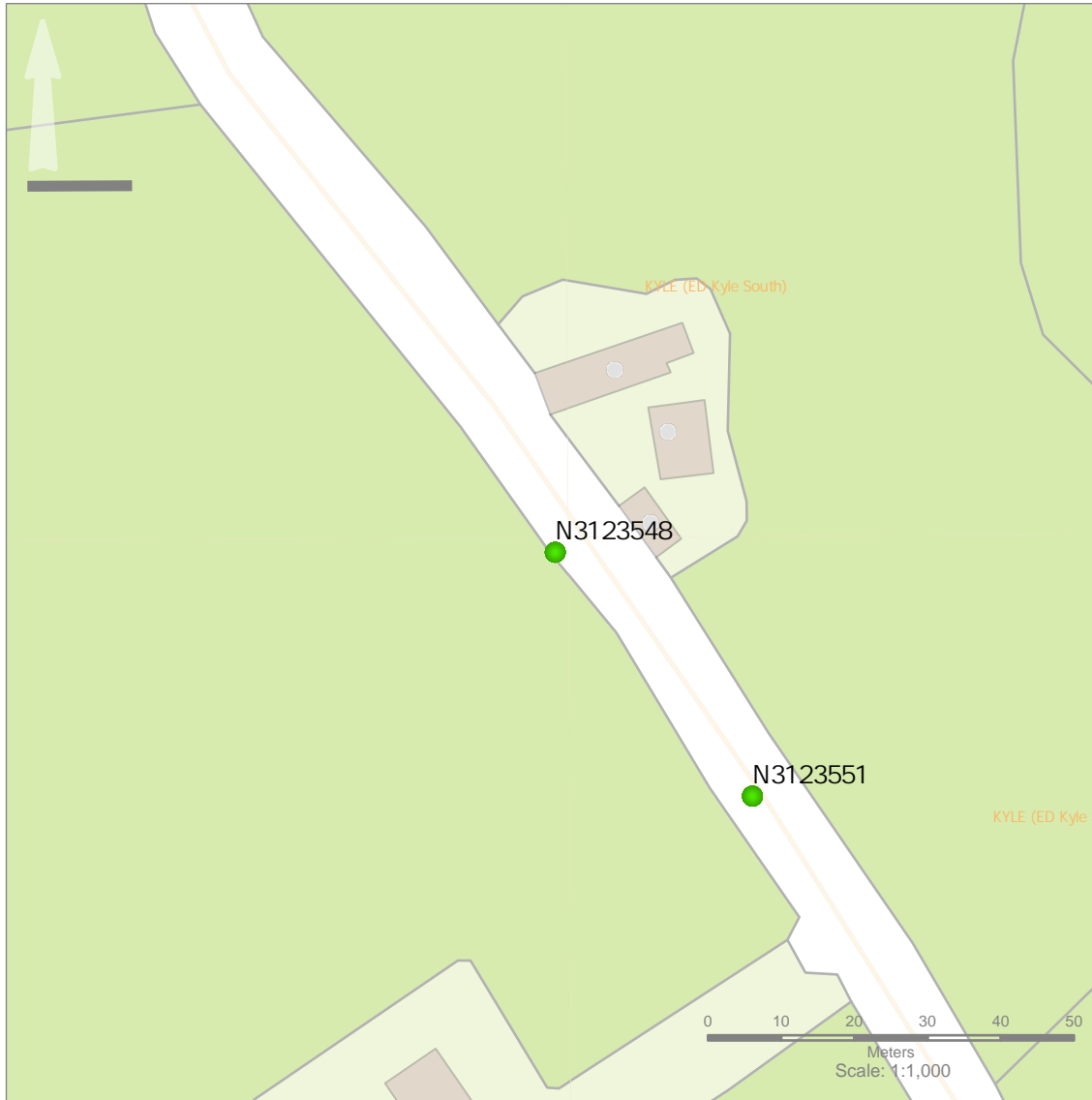
Title:

**OHT1 Pack**

Legend:

● OHT1 Application





**Barcode:** N3123548  
**Road Name:** L-5554-0  
**Road Segment:**  
**Surface:** Verge  
**Ribbon:** JSN/D  
**Coordinates:** 52.801912, -7.623164  
**Existing Pole Line:** No  
**Collision Record:** No  
**Operating Speed:** 49  
**Measured Offset:** 2.7  
**Can shielding by re-directional feature or existing hazard?:** No  
**Does the pole need a stay:** No  
**Municipal District:** Municipal District of Borris-in-Ossory-Mountmellick

**Location on the outside of a curve:** No  
**Location within 10m of a junction:** No  
**Location on a downgrade 5%:** Yes  
**Is the pole location acceptable:** Yes



T: 0818 624 624  
E: [contactus@nbi.ie](mailto:contactus@nbi.ie)  
W: [www.nbi.ie](http://www.nbi.ie)

3009 Lake Dr  
Citywest  
Dublin 24  
D24 H6RR

Title:

**OHT1 Pack**

Legend:

● OHT1 Application



**Barcode:** N3123551  
**Road Name:** L-5554-0  
**Road Segment:**  
**Surface:** Verge  
**Ribbon:** JSN/D  
**Coordinates:** 52.801612, -7.622767  
**Existing Pole Line:** No  
**Collision Record:** No  
**Operating Speed:** 49  
**Measured Offset:** 2.7  
**Can shielding by re-directional feature or existing hazard?:** No  
**Does the pole need a stay:** No  
**Municipal District:** Municipal District of Borris-in-Ossory-Mountmellick

**Location on the outside of a curve:** No  
**Location within 10m of a junction:** No  
**Location on a downgrade 5%:** Yes  
**Is the pole location acceptable:** Yes



T: 0818 624 624  
E: [contactus@nbi.ie](mailto:contactus@nbi.ie)  
W: [www.nbi.ie](http://www.nbi.ie)

3009 Lake Dr  
Citywest  
Dublin 24  
D24 H6RR

Title:

**OHT1 Pack**

Legend:

● OHT1 Application



**Barcode:** N3123581  
**Road Name:** R-639-61  
**Road Segment:**  
**Surface:** Verge  
**Ribbon:** JSN/A  
**Coordinates:** 52.800924, -7.504487  
**Existing Pole Line:** No  
**Collision Record:** No  
**Operating Speed:** 96  
**Measured Offset:** 5  
**Can shielding by re-directional feature or existing hazard?:** No  
**Does the pole need a stay:** No  
**Municipal District:** Municipal District of Borris-in-Ossory-Mountmellick

**Location on the outside of a curve:** No  
**Location within 10m of a junction:** No  
**Location on a downgrade 5%:** No  
**Is the pole location acceptable:** Yes



T: 0818 624 624  
E: [contactus@nbi.ie](mailto:contactus@nbi.ie)  
W: [www.nbi.ie](http://www.nbi.ie)

3009 Lake Dr  
Citywest  
Dublin 24  
D24 H6RR

Title:

**OHT1 Pack**

Legend:

● OHT1 Application





**Barcode:** N3123582  
**Road Name:** L-5576-0  
**Road Segment:**  
**Surface:** Verge  
**Ribbon:** JSN/A  
**Coordinates:** 52.815264, -7.507338  
**Existing Pole Line:** No  
**Collision Record:** No  
**Operating Speed:** 39  
**Measured Offset:** 1  
**Can shielding by re-directional feature or existing hazard?:** Yes  
**Does the pole need a stay:** No  
**Municipal District:** Municipal District of Borris-in-Ossory-Mountmellick

**Location on the outside of a curve:** No  
**Location within 10m of a junction:** No  
**Location on a downgrade 5%:** No  
**Is the pole location acceptable:** Yes



T: 0818 624 624  
E: [contactus@nbi.ie](mailto:contactus@nbi.ie)  
W: [www.nbi.ie](http://www.nbi.ie)

3009 Lake Dr  
Citywest  
Dublin 24  
D24 H6RR

Title:

**OHT1 Pack**

Legend:



OHT1 Application



**Barcode:** N3123585  
**Road Name:** L-1537-23  
**Road Segment:**  
**Surface:** Verge  
**Ribbon:** JSN/D  
**Coordinates:** 52.830001, -7.65352  
**Existing Pole Line:** No  
**Collision Record:** No  
**Operating Speed:** 69  
**Measured Offset:** 1.6  
**Can shielding by re-directional feature or existing hazard?:** Yes  
**Does the pole need a stay:** No  
**Municipal District:** Municipal District of Borris-in-Ossory-Mountmellick

**Location on the outside of a curve:** No  
**Location within 10m of a junction:** No  
**Location on a downgrade 5%:** No  
**Is the pole location acceptable:** Yes



T: 0818 624 624  
E: [contactus@nbi.ie](mailto:contactus@nbi.ie)  
W: [www.nbi.ie](http://www.nbi.ie)

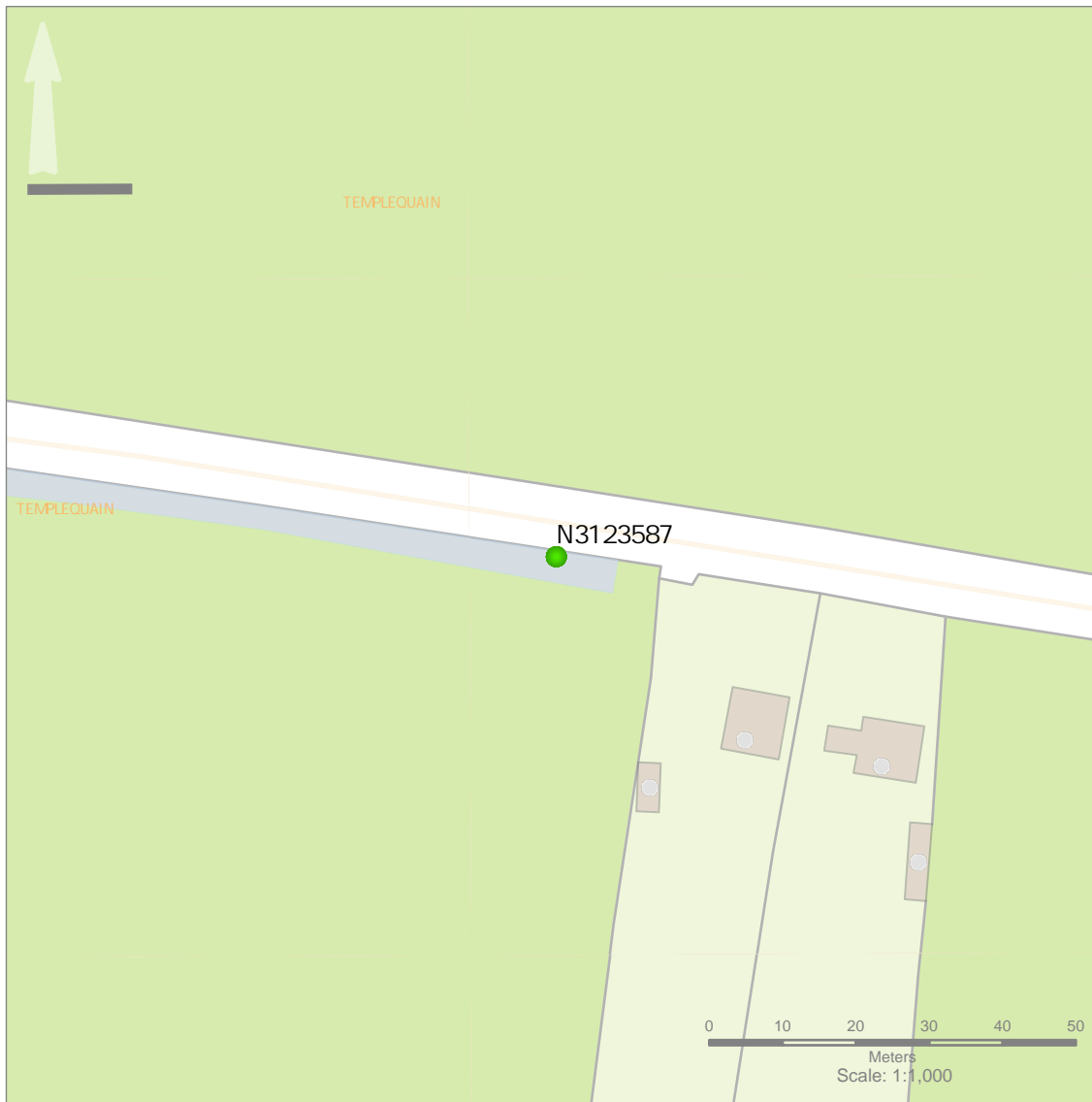
3009 Lake Dr  
Citywest  
Dublin 24  
D24 H6RR

Title:

**OHT1 Pack**

Legend:

● OHT1 Application



**Barcode:** N3123587  
**Road Name:** L-1537-23  
**Road Segment:**  
**Surface:** Verge  
**Ribbon:** JSN/D  
**Coordinates:** 52.829888, -7.647681  
**Existing Pole Line:** No  
**Collision Record:** No  
**Operating Speed:** 69  
**Measured Offset:** 2.5  
**Can shielding by re-directional feature or existing hazard?:** Yes  
**Does the pole need a stay:** No  
**Municipal District:** Municipal District of Borris-in-Ossory-Mountmellick

**Location on the outside of a curve:** No  
**Location within 10m of a junction:** No  
**Location on a downgrade 5%:** No  
**Is the pole location acceptable:** Yes



T: 0818 624 624  
E: [contactus@nbi.ie](mailto:contactus@nbi.ie)  
W: [www.nbi.ie](http://www.nbi.ie)

3009 Lake Dr  
Citywest  
Dublin 24  
D24 H6RR

Title:

**OHT1 Pack**

Legend:

● OHT1 Application





**Barcode:** N3123617  
**Road Name:** L-5570-0  
**Road Segment:**  
**Surface:** Verge  
**Ribbon:** JSN/D  
**Coordinates:** 52.824787, -7.562454  
**Existing Pole Line:** No  
**Collision Record:** No  
**Operating Speed:** 59  
**Measured Offset:** 2.5  
**Can shielding by re-directional feature or existing hazard?:** No  
**Does the pole need a stay:** No  
**Municipal District:** Municipal District of Borris-in-Ossory-Mountmellick

**Location on the outside of a curve:** No  
**Location within 10m of a junction:** No  
**Location on a downgrade 5%:** No  
**Is the pole location acceptable:** Yes



T: 0818 624 624  
E: [contactus@nbi.ie](mailto:contactus@nbi.ie)  
W: [www.nbi.ie](http://www.nbi.ie)

3009 Lake Dr  
Citywest  
Dublin 24  
D24 H6RR

Title:

**OHT1 Pack**

Legend:

● OHT1 Application



**Barcode:** N3123639  
**Road Name:** L-5550-0  
**Road Segment:**  
**Surface:** Verge  
**Ribbon:** JSN/D  
**Coordinates:** 52.802247, -7.637656  
**Existing Pole Line:** No  
**Collision Record:** No  
**Operating Speed:** 59  
**Measured Offset:** 2  
**Can shielding by re-directional feature or existing hazard?:** Yes  
**Does the pole need a stay:** No  
**Municipal District:** Municipal District of Borris-in-Ossory-Mountmellick

**Location on the outside of a curve:** No  
**Location within 10m of a junction:** No  
**Location on a downgrade 5%:** No  
**Is the pole location acceptable:** Yes



T: 0818 624 624  
 E: [contactus@nbi.ie](mailto:contactus@nbi.ie)  
 W: [www.nbi.ie](http://www.nbi.ie)

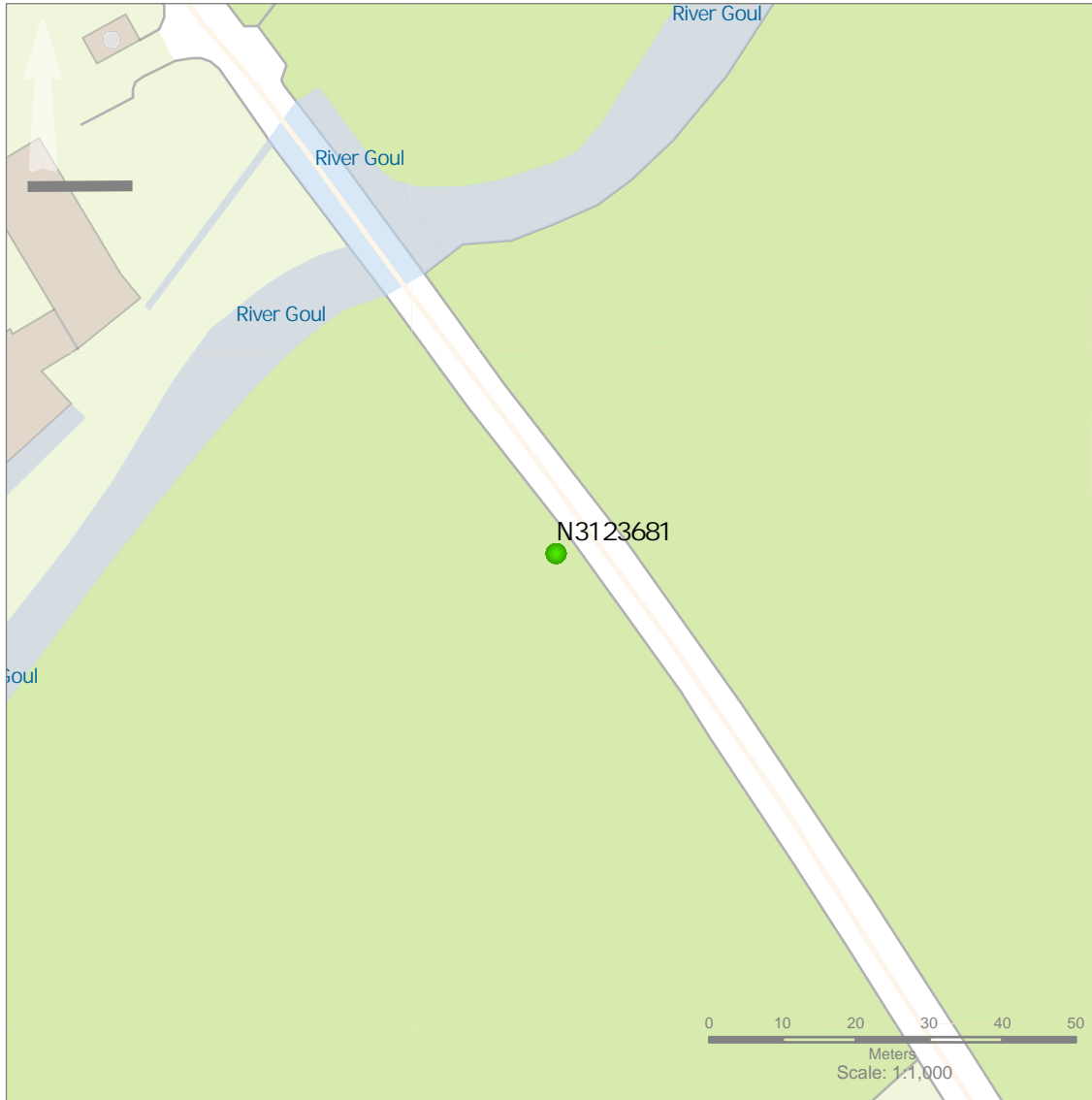
3009 Lake Dr  
 Citywest  
 Dublin 24  
 D24 H6RR

Title:

**OHT1 Pack**

Legend:

● OHT1 Application



**Barcode:** N3123681  
**Road Name:** L-5576-0  
**Road Segment:**  
**Surface:** Verge  
**Ribbon:** JSN/A  
**Coordinates:** 52.816623, -7.508866  
**Existing Pole Line:** No  
**Collision Record:** No  
**Operating Speed:** 39  
**Measured Offset:** 1  
**Can shielding by re-directional feature or existing hazard?:** No  
**Does the pole need a stay:** No  
**Municipal District:** Municipal District of Borris-in-Ossory-Mountmellick

**Location on the outside of a curve:** No  
**Location within 10m of a junction:** No  
**Location on a downgrade 5%:** No  
**Is the pole location acceptable:** Yes



T: 0818 624 624  
 E: [contactus@nbi.ie](mailto:contactus@nbi.ie)  
 W: [www.nbi.ie](http://www.nbi.ie)

3009 Lake Dr  
 Citywest  
 Dublin 24  
 D24 H6RR

Title:

**OHT1 Pack**

Legend:

● OHT1 Application





**Barcode:** N3123696  
**Road Name:** L-5754-0  
**Road Segment:**  
**Surface:** Verge  
**Ribbon:** JSN/A  
**Coordinates:** 52.831265, -7.438176  
**Existing Pole Line:** No  
**Collision Record:** No  
**Operating Speed:** 49  
**Measured Offset:** 1.9  
**Can shielding by re-directional feature or existing hazard?:** No  
**Does the pole need a stay:** No  
**Municipal District:** Municipal District of Borris-in-Ossory-Mountmellick

**Location on the outside of a curve:** No  
**Location within 10m of a junction:** No  
**Location on a downgrade 5%:** No  
**Is the pole location acceptable:** Yes



T: 0818 624 624  
E: [contactus@nbi.ie](mailto:contactus@nbi.ie)  
W: [www.nbi.ie](http://www.nbi.ie)

3009 Lake Dr  
Citywest  
Dublin 24  
D24 H6RR

Title:

**OHT1 Pack**

Legend:

● OHT1 Application



**Barcode:** N3123697  
**Road Name:** L-5754-0  
**Road Segment:**  
**Surface:** Verge  
**Ribbon:** JSN/A  
**Coordinates:** 52.830889, -7.43784  
**Existing Pole Line:** No  
**Collision Record:** No  
**Operating Speed:** 49  
**Measured Offset:** 1.5  
**Can shielding by re-directional feature or existing hazard?:** No  
**Does the pole need a stay:** No  
**Municipal District:** Municipal District of Borris-in-Ossory-Mountmellick

**Location on the outside of a curve:** No  
**Location within 10m of a junction:** No  
**Location on a downgrade 5%:** No  
**Is the pole location acceptable:** Yes



T: 0818 624 624  
E: [contactus@nbi.ie](mailto:contactus@nbi.ie)  
W: [www.nbi.ie](http://www.nbi.ie)

3009 Lake Dr  
Citywest  
Dublin 24  
D24 H6RR

Title:

**OHT1 Pack**

Legend:

● OHT1 Application



**Barcode:** N3123701  
**Road Name:** L-5758-0  
**Road Segment:**  
**Surface:** Verge  
**Ribbon:** JSN/A  
**Coordinates:** 52.797232, -7.470367  
**Existing Pole Line:** No  
**Collision Record:** No  
**Operating Speed:** 39  
**Measured Offset:** 1.4  
**Can shielding by re-directional feature or existing hazard?:** No  
**Does the pole need a stay:** No  
**Municipal District:** Municipal District of Borris-in-Ossory-Mountmellick

**Location on the outside of a curve:** No  
**Location within 10m of a junction:** No  
**Location on a downgrade 5%:** No  
**Is the pole location acceptable:** Yes



T: 0818 624 624  
E: [contactus@nbi.ie](mailto:contactus@nbi.ie)  
W: [www.nbi.ie](http://www.nbi.ie)

3009 Lake Dr  
Citywest  
Dublin 24  
D24 H6RR

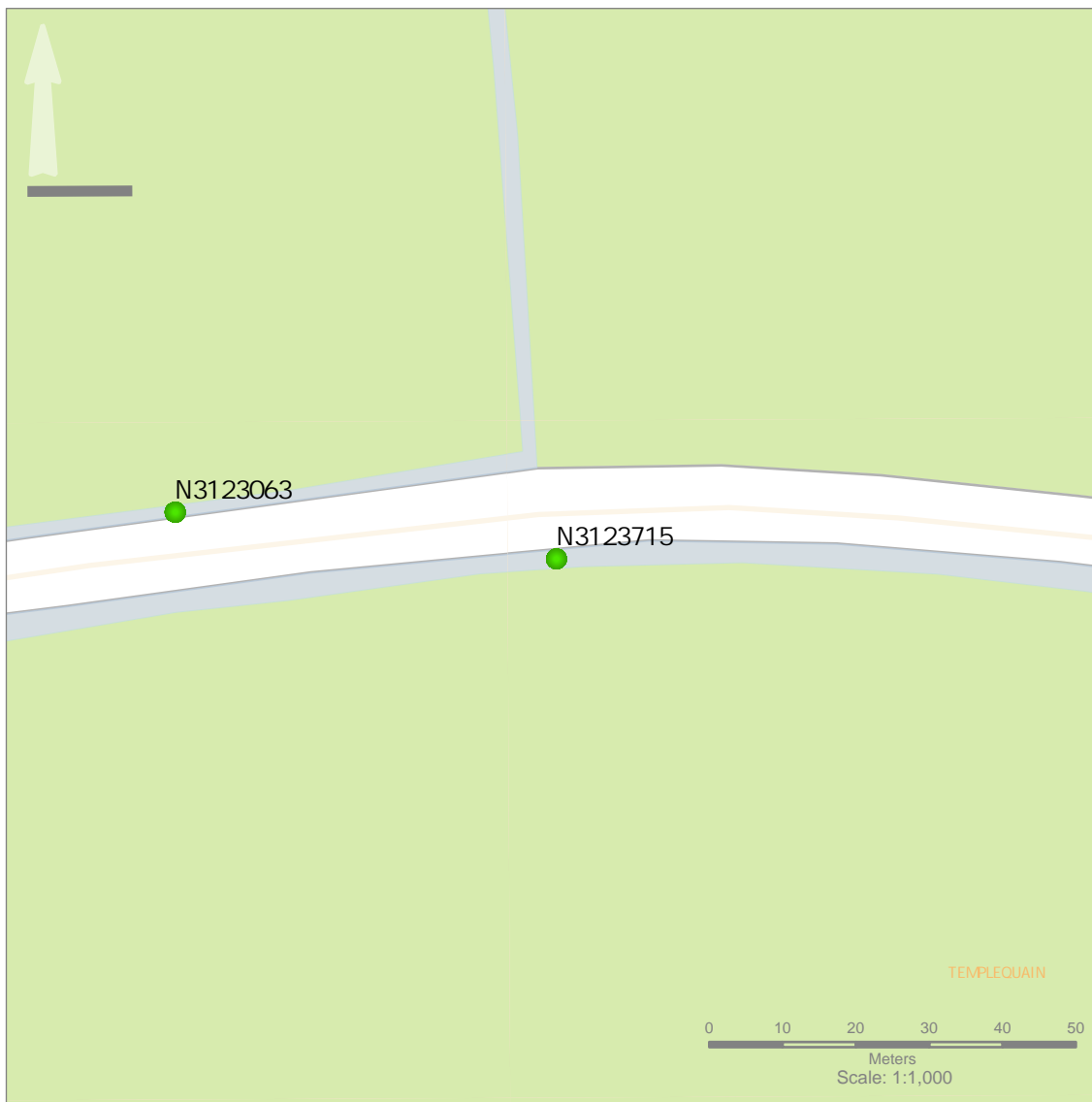
Title:

**OHT1 Pack**

Legend:

● OHT1 Application





**Barcode:** N3123715  
**Road Name:** L-1537-23  
**Road Segment:**  
**Surface:** Verge  
**Ribbon:** JSN/D  
**Coordinates:** 52.830127, -7.650516  
**Existing Pole Line:** No  
**Collision Record:** No  
**Operating Speed:** 69  
**Measured Offset:** 2.5  
**Can shielding by re-directional feature or existing hazard?:** Yes  
**Does the pole need a stay:** No  
**Municipal District:** Municipal District of Borris-in-Ossory-Mountmellick

**Location on the outside of a curve:** No  
**Location within 10m of a junction:** No  
**Location on a downgrade 5%:** No  
**Is the pole location acceptable:** Yes



T: 0818 624 624  
 E: [contactus@nbi.ie](mailto:contactus@nbi.ie)  
 W: [www.nbi.ie](http://www.nbi.ie)

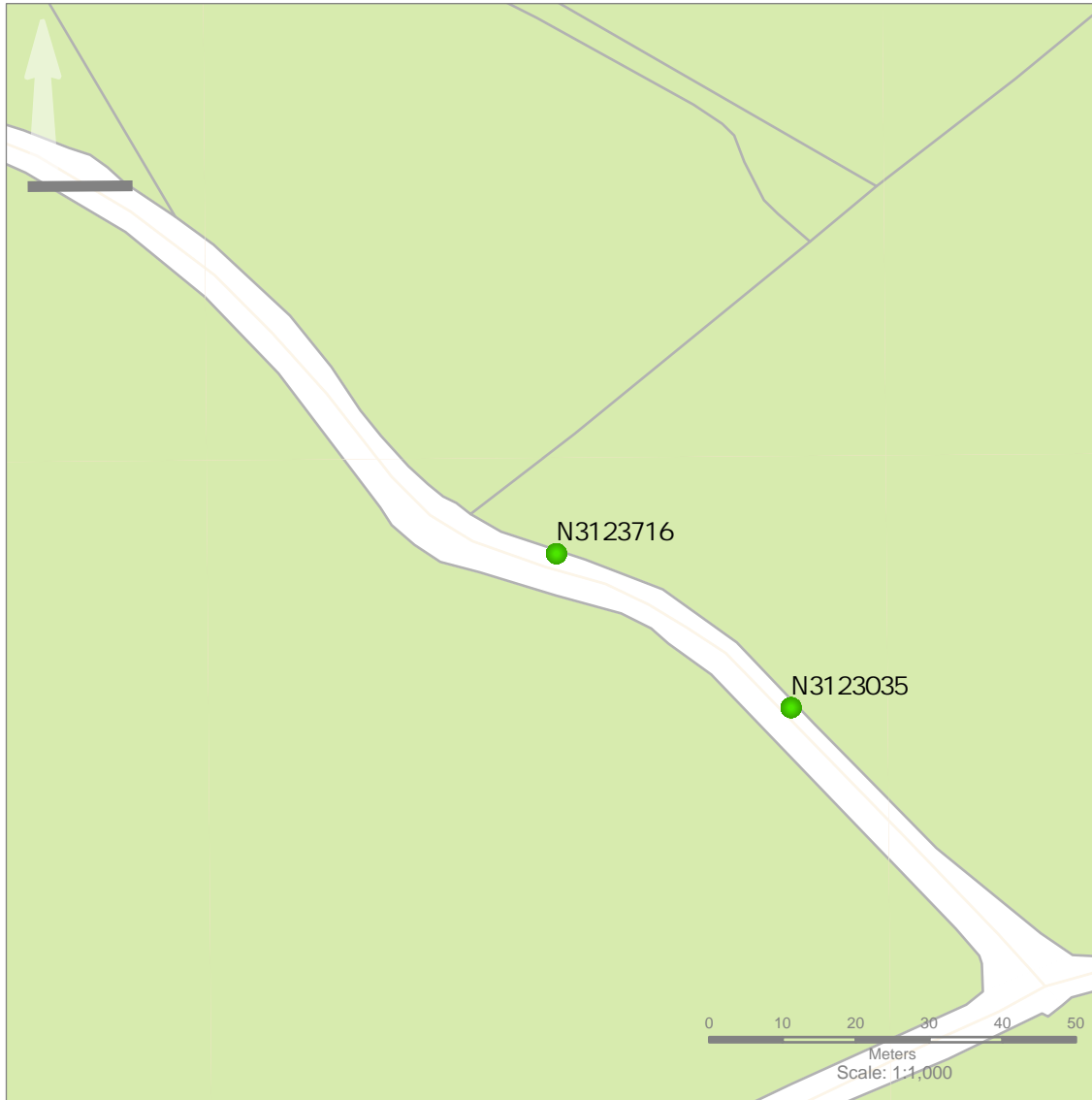
3009 Lake Dr  
 Citywest  
 Dublin 24  
 D24 H6RR

Title:

**OHT1 Pack**

Legend:

● OHT1 Application



**Barcode:** N3123716  
**Road Name:** L-5758-0  
**Road Segment:**  
**Surface:** Verge  
**Ribbon:** JSN/A  
**Coordinates:** 52.799323, -7.461758  
**Existing Pole Line:** No  
**Collision Record:** No  
**Operating Speed:** 39  
**Measured Offset:** 1.5  
**Can shielding by re-directional feature or existing hazard?:** No  
**Does the pole need a stay:** No  
**Municipal District:** Municipal District of Borris-in-Ossory-Mountmellick

**Location on the outside of a curve:** No  
**Location within 10m of a junction:** No  
**Location on a downgrade 5%:** No  
**Is the pole location acceptable:** Yes



T: 0818 624 624  
E: [contactus@nbi.ie](mailto:contactus@nbi.ie)  
W: [www.nbi.ie](http://www.nbi.ie)

3009 Lake Dr  
Citywest  
Dublin 24  
D24 H6RR

Title:

**OHT1 Pack**

Legend:

● OHT1 Application



**Barcode:** N3123808  
**Road Name:** L-1598-0  
**Road Segment:**  
**Surface:** Verge  
**Ribbon:** JSN/D  
**Coordinates:** 52.872029, -7.563392  
**Existing Pole Line:** No  
**Collision Record:** No  
**Operating Speed:** 69  
**Measured Offset:** 3  
**Can shielding by re-directional feature or existing hazard?:** No  
**Does the pole need a stay:** No  
**Municipal District:** Municipal District of Borris-in-Ossory-Mountmellick

**Location on the outside of a curve:** No  
**Location within 10m of a junction:** No  
**Location on a downgrade 5%:** No  
**Is the pole location acceptable:** Yes



T: 0818 624 624  
E: [contactus@nbi.ie](mailto:contactus@nbi.ie)  
W: [www.nbi.ie](http://www.nbi.ie)

3009 Lake Dr  
Citywest  
Dublin 24  
D24 H6RR

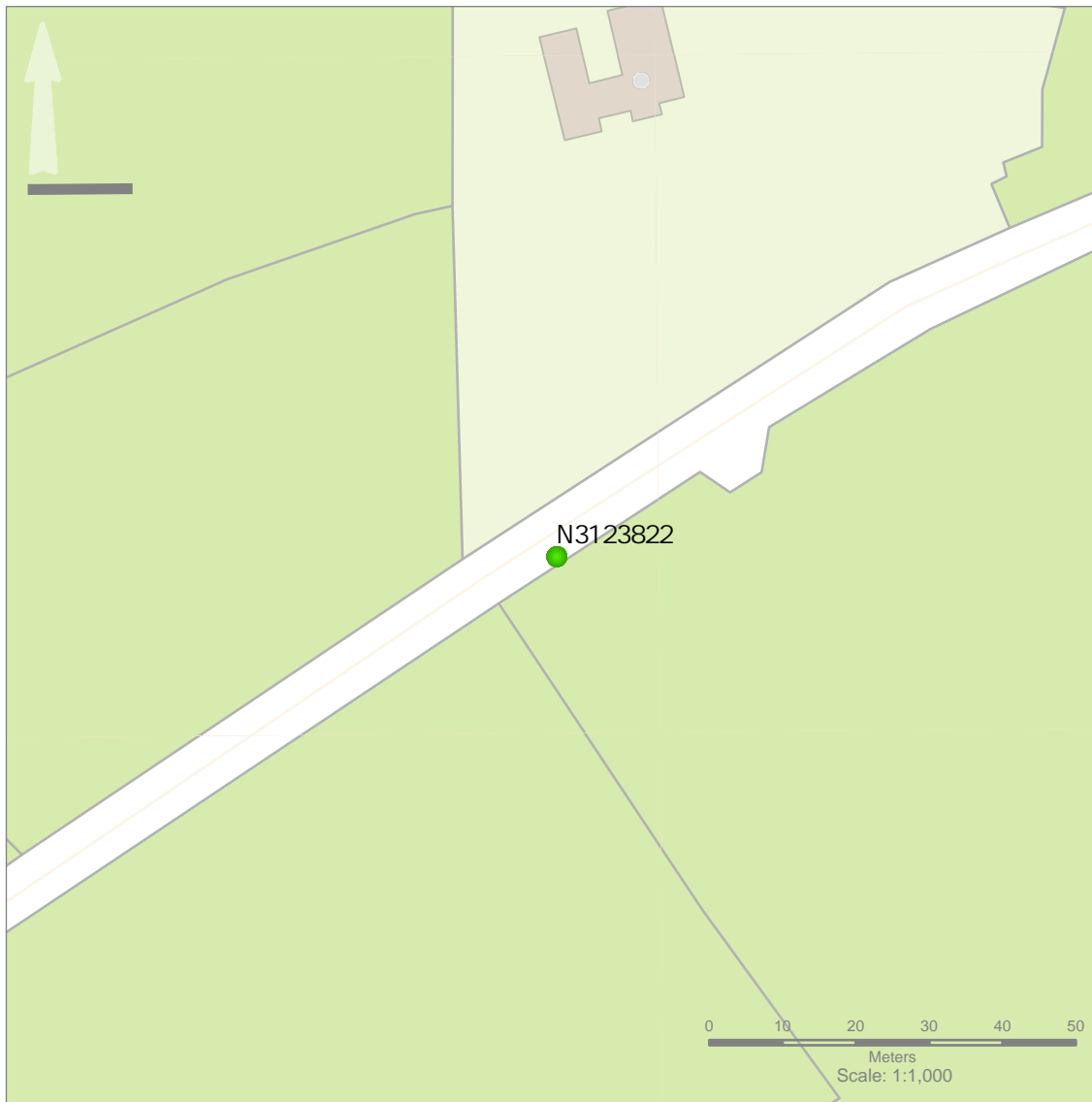
Title:

**OHT1 Pack**

Legend:

● OHT1 Application





**Barcode:** N3123822  
**Road Name:** L-5753-27  
**Road Segment:**  
**Surface:** Verge  
**Ribbon:** JSN/A  
**Coordinates:** 52.810449, -7.421472  
**Existing Pole Line:** No  
**Collision Record:** No  
**Operating Speed:** 49  
**Measured Offset:** 1.5  
**Can shielding by re-directional feature or existing hazard?:** No  
**Does the pole need a stay:** No  
**Municipal District:** Municipal District of Borris-in-Ossory-Mountmellick

**Location on the outside of a curve:** No  
**Location within 10m of a junction:** No  
**Location on a downgrade 5%:** No  
**Is the pole location acceptable:** Yes



T: 0818 624 624  
E: [contactus@nbi.ie](mailto:contactus@nbi.ie)  
W: [www.nbi.ie](http://www.nbi.ie)

3009 Lake Dr  
Citywest  
Dublin 24  
D24 H6RR

Title:

**OHT1 Pack**

Legend:

● OHT1 Application