

Barcode: N1021058
Road Name: GARRANBAUN, CAMROSS, STOUGH
Road Segment:
Surface: Grass
Ribbon: A
Coordinates: -7.688622, 52.998782
Existing Pole Line: No
Collision Record: No
Driving Speed: 43
Measured Offset: 3.1
Can shielding by re-directional feature or existing hazard?: No
Does the pole need a stay: No
Municipal District: Borris in Ossory Mountmellick

Location on the outside of a curve: No
Location within 10m of a junction: No
Location on a downgrade 5%: No
Is the pole location acceptable: Yes



T: 0818 624 624
E: contactus@nbi.ie
W: www.nbi.ie

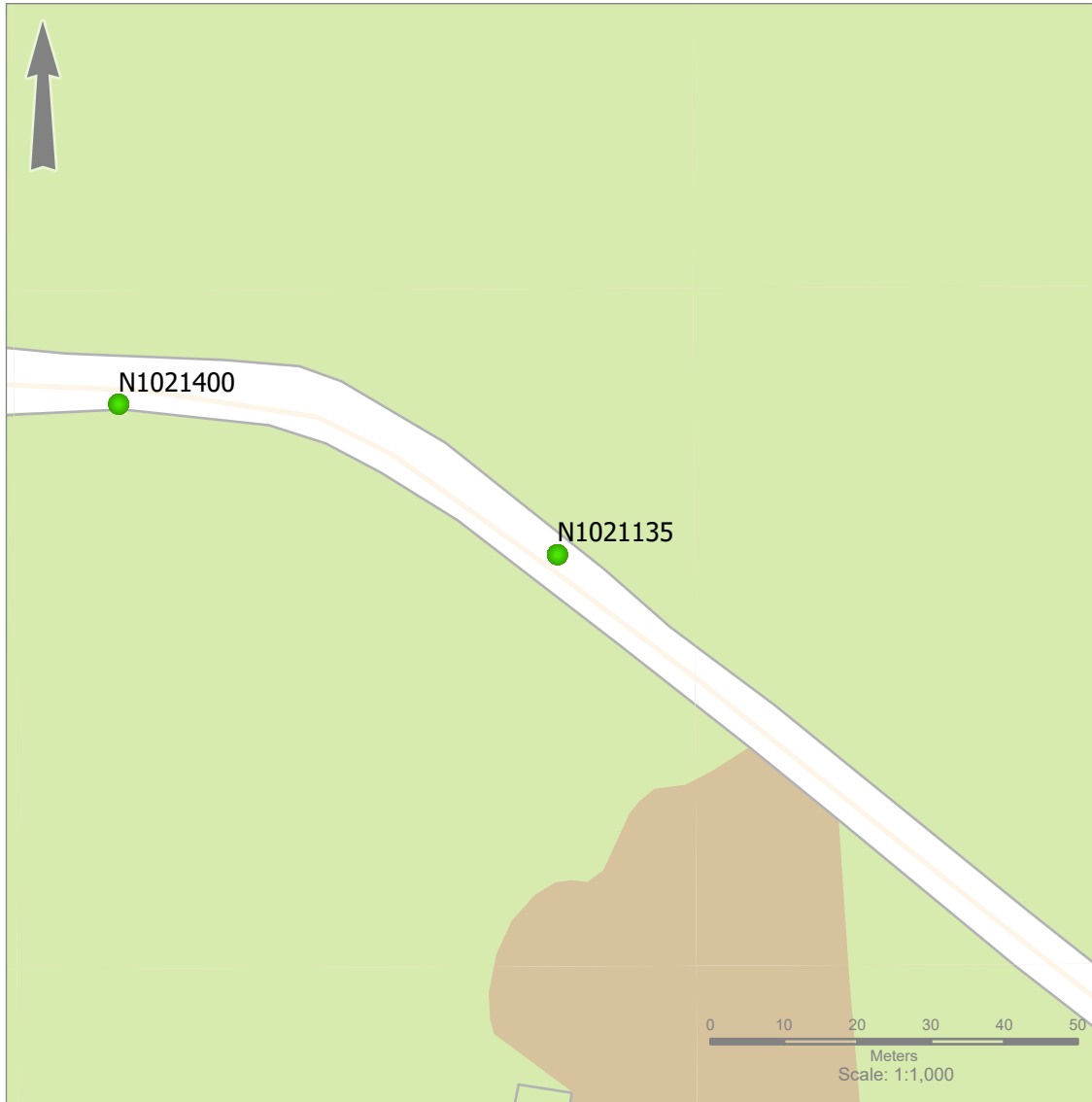
3009 Lake Dr
Citywest
Dublin 24
D24 H6RR

Title:

**OHT1 Pack
N1021058**

Legend:

● OHT1 Application



Barcode: N1021135
Road Name: MOUNTOLIVER, ERRILL
Road Segment:
Surface: Grass
Ribbon: B
Coordinates: -7.633028, 52.862172
Existing Pole Line: No
Collision Record: No
Driving Speed: 43
Measured Offset: 2.5
Can shielding by re-directional feature or existing hazard?: No
Does the pole need a stay: No
Municipal District: Borris in Ossory Mountmellick

Location on the outside of a curve: No
Location within 10m of a junction: No
Location on a downgrade 5%: Yes
Is the pole location acceptable: Yes



T: 0818 624 624
E: contactus@nbi.ie
W: www.nbi.ie

3009 Lake Dr
Citywest
Dublin 24
D24 H6RR

Title:

**OHT1 Pack
N1021135**

Legend:

● OHT1 Application



Barcode: N1021223
Road Name: STOUGH, NEALSTOWN, ROSCREA
Road Segment:
Surface: Grass
Ribbon: A
Coordinates: -7.691357, 52.998402
Existing Pole Line: No
Collision Record: No
Driving Speed: 43
Measured Offset: 4
Can shielding by re-directional feature or existing hazard?: No
Does the pole need a stay: No
Municipal District: Borris in Ossory Mountmellick

Location on the outside of a curve: No
Location within 10m of a junction: No
Location on a downgrade 5%: No
Is the pole location acceptable: Yes



T: 0818 624 624
E: contactus@nbi.ie
W: www.nbi.ie

3009 Lake Dr
Citywest
Dublin 24
D24 H6RR

Title:

**OHT1 Pack
N1021223**

Legend:

● OHT1 Application



Barcode: N1021225
Road Name: GARRANBAUN, CAMROSS
Road Segment:
Surface: Grass
Ribbon: A
Coordinates: -7.683061, 52.999275
Existing Pole Line: No
Collision Record: No
Driving Speed: 43
Measured Offset: 3.3
Can shielding by re-directional feature or existing hazard?: No
Does the pole need a stay: No
Municipal District: Borris in Ossory Mountmellick

Location on the outside of a curve: No
Location within 10m of a junction: No
Location on a downgrade 5%: Yes
Is the pole location acceptable: Yes



T: 0818 624 624
E: contactus@nbi.ie
W: www.nbi.ie

3009 Lake Dr
Citywest
Dublin 24
D24 H6RR

Title:

**OHT1 Pack
N1021225**

Legend:

● OHT1 Application



Barcode: N1021335
Road Name: BALLINLA, BORRIS-IN-OSSORY
Road Segment:
Surface: Grass
Ribbon: A
Coordinates: -7.692744, 52.962049
Existing Pole Line: No
Collision Record: No
Driving Speed: 64
Measured Offset: 3.5
Can shielding by re-directional feature or existing hazard?: No
Does the pole need a stay: No
Municipal District: Borris in Ossory Mountmellick

Location on the outside of a curve: No
Location within 10m of a junction: No
Location on a downgrade 5%: No
Is the pole location acceptable: Yes



T: 0818 624 624
E: contactus@nbi.ie
W: www.nbi.ie

3009 Lake Dr
Citywest
Dublin 24
D24 H6RR

Title:

**OHT1 Pack
N1021335**

Legend:

● OHT1 Application



Barcode: N1021362
Road Name: GARRANBAUN, CAMROSS
Road Segment:
Surface: Grass
Ribbon: A
Coordinates: -7.687687, 52.998816
Existing Pole Line: No
Collision Record: No
Driving Speed: 43
Measured Offset: 4.2
Can shielding by re-directional feature or existing hazard?: No
Does the pole need a stay: No
Municipal District: Borris in Ossory Mountmellick

Location on the outside of a curve: No
Location within 10m of a junction: No
Location on a downgrade 5%: No
Is the pole location acceptable: Yes



T: 0818 624 624
E: contactus@nbi.ie
W: www.nbi.ie

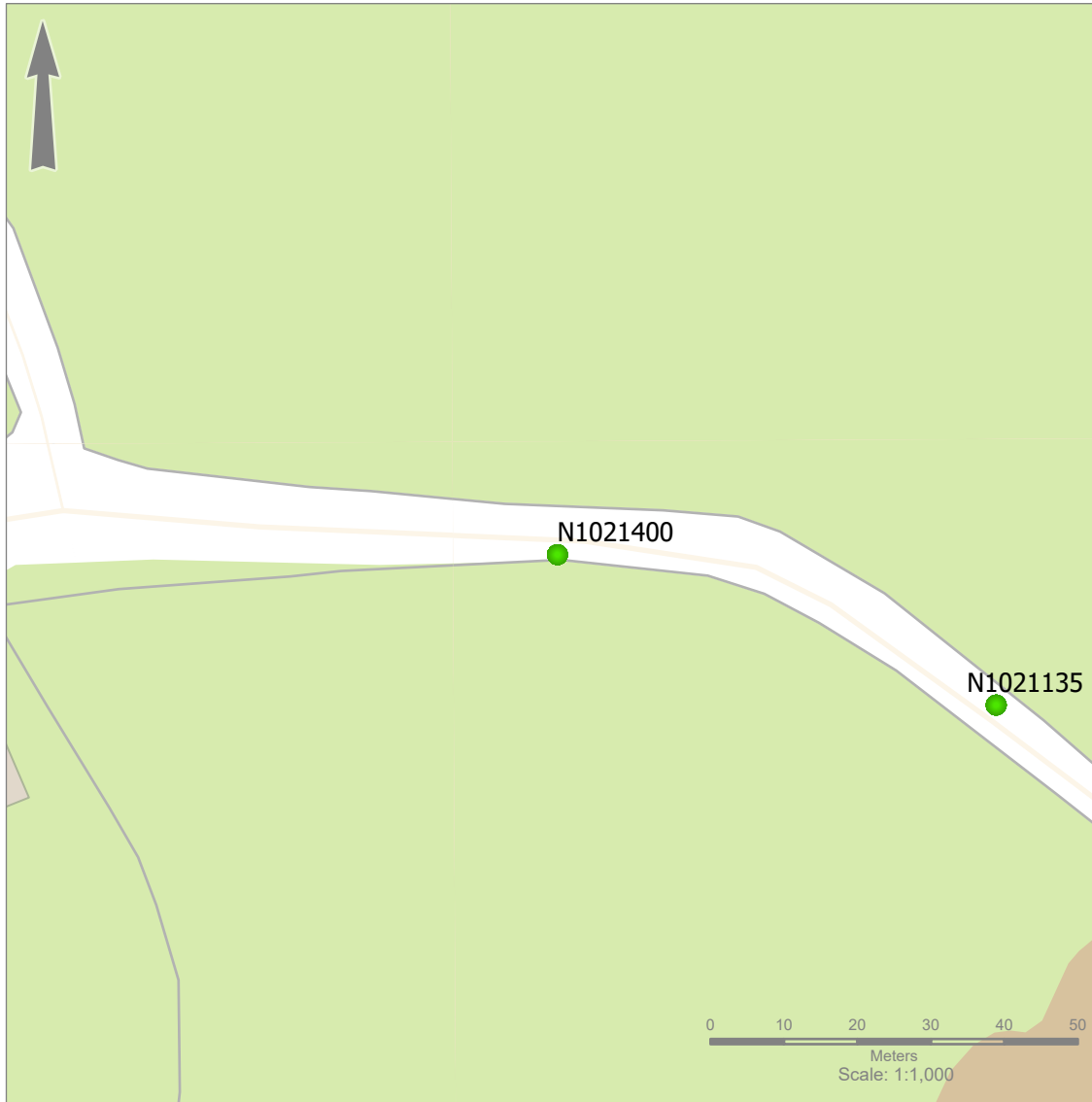
3009 Lake Dr
Citywest
Dublin 24
D24 H6RR

Title:

**OHT1 Pack
N1021362**

Legend:

● OHT1 Application



Barcode: N1021400
Road Name: MOUNTOLIVER, ERRILL
Road Segment:
Surface: Grass
Ribbon: B
Coordinates: -7.634169, 52.862426
Existing Pole Line: No
Collision Record: No
Driving Speed: 43
Measured Offset: 2.7
Can shielding by re-directional feature or existing hazard?: No
Does the pole need a stay: No
Municipal District: Borris in Ossory Mountmellick

Location on the outside of a curve: No
Location within 10m of a junction: No
Location on a downgrade 5%: No
Is the pole location acceptable: Yes



T: 0818 624 624
E: contactus@nbi.ie
W: www.nbi.ie

3009 Lake Dr
Citywest
Dublin 24
D24 H6RR

Title:

**OHT1 Pack
N1021400**

Legend:

● OHT1 Application



Barcode: N1021428
Road Name: GARRANBAUN, CAMROSS
Road Segment:
Surface: Grass
Ribbon: A
Coordinates: -7.68955, 52.998703
Existing Pole Line: No
Collision Record: No
Driving Speed: 43
Measured Offset: 4.1
Can shielding by re-directional feature or existing hazard?: No
Does the pole need a stay: No
Municipal District: Borris in Ossory Mountmellick

Location on the outside of a curve: No
Location within 10m of a junction: No
Location on a downgrade 5%: No
Is the pole location acceptable: Yes



T: 0818 624 624
E: contactus@nbi.ie
W: www.nbi.ie

3009 Lake Dr
Citywest
Dublin 24
D24 H6RR

Title:

**OHT1 Pack
N1021428**

Legend:

● OHT1 Application



Barcode: N1021478
Road Name: STOUGH, NEALSTOWN, ROSCREA
Road Segment:
Surface: Grass
Ribbon: A
Coordinates: -7.690464, 52.998575
Existing Pole Line: No
Collision Record: No
Driving Speed: 43
Measured Offset: 4.5
Can shielding by re-directional feature or existing hazard?: No
Does the pole need a stay: No
Municipal District: Borris in Ossory Mountmellick

Location on the outside of a curve: No
Location within 10m of a junction: No
Location on a downgrade 5%: No
Is the pole location acceptable: Yes



T: 0818 624 624
E: contactus@nbi.ie
W: www.nbi.ie

3009 Lake Dr
Citywest
Dublin 24
D24 H6RR

Title:

**OHT1 Pack
N1021478**

Legend:

● OHT1 Application



Barcode: N1021490
Road Name: CLONCULLY, BORRIS-IN-OSSORY
Road Segment:
Surface: Grass
Ribbon: A
Coordinates: -7.640745, 52.97937
Existing Pole Line: No
Collision Record: No
Driving Speed: 66
Measured Offset: 3.5
Can shielding by re-directional feature or existing hazard?: No
Does the pole need a stay: No
Municipal District: Borris in Ossory Mountmellick

Location on the outside of a curve: No
Location within 10m of a junction: No
Location on a downgrade 5%: No
Is the pole location acceptable: Yes



T: 0818 624 624
E: contactus@nbi.ie
W: www.nbi.ie

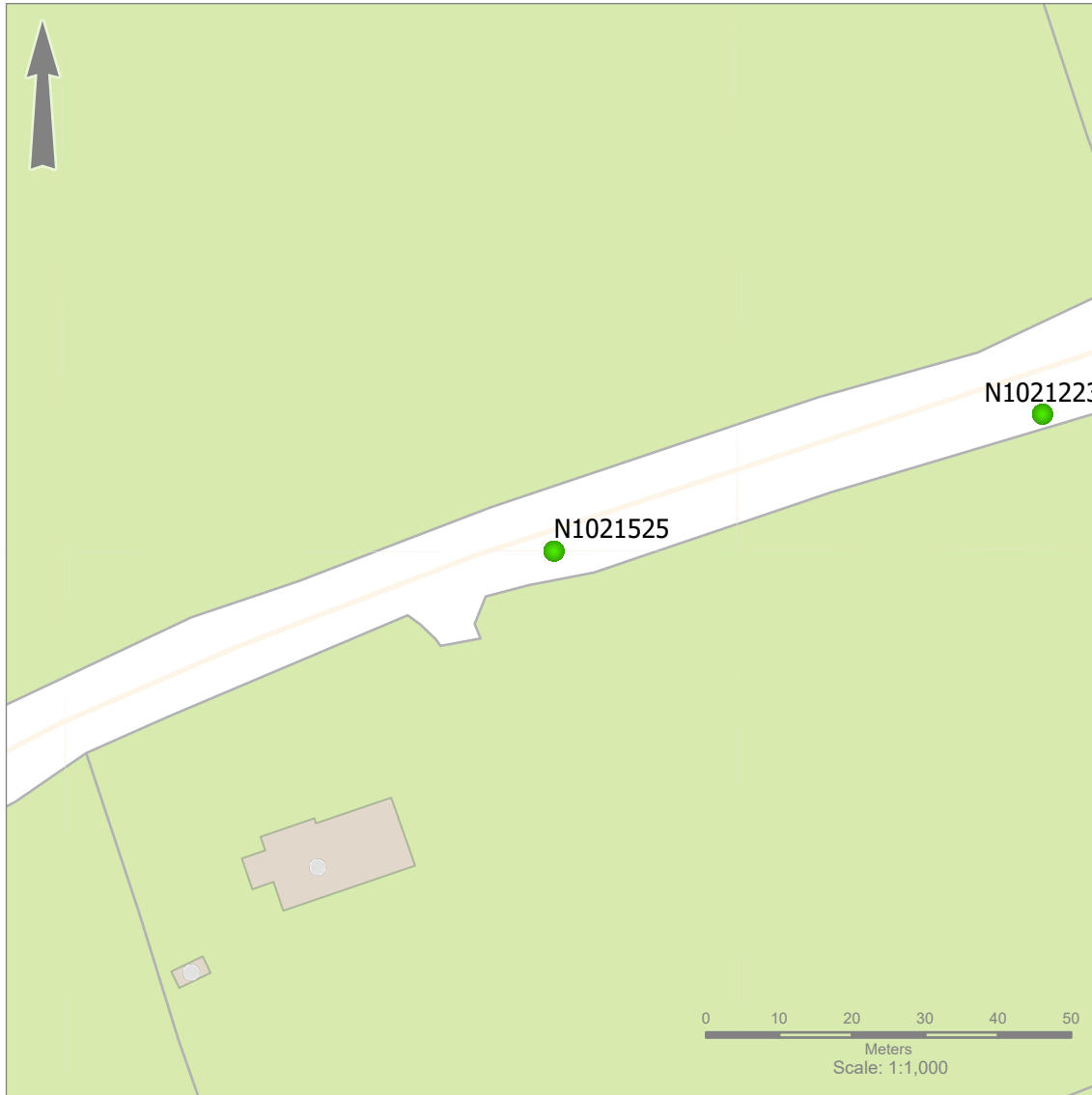
3009 Lake Dr
Citywest
Dublin 24
D24 H6RR

Title:

**OHT1 Pack
N1021490**

Legend:

● OHT1 Application



Barcode: N1021525
Road Name: GARRANBAUN, CAMROSS
Road Segment:
Surface: Grass
Ribbon: A
Coordinates: -7.692251, 52.998228
Existing Pole Line: No
Collision Record: No
Driving Speed: 43
Measured Offset: 3.8
Can shielding by re-directional feature or existing hazard?: No
Does the pole need a stay: No
Municipal District: Borris in Ossory Mountmellick

Location on the outside of a curve: No
Location within 10m of a junction: No
Location on a downgrade 5%: No
Is the pole location acceptable: Yes



T: 0818 624 624
E: contactus@nbi.ie
W: www.nbi.ie

3009 Lake Dr
Citywest
Dublin 24
D24 H6RR

Title:

**OHT1 Pack
N1021525**

Legend:

● OHT1 Application



Barcode: N1021704
Road Name: BALLINLA, BORRIS-IN-OSSORY
Road Segment:
Surface: Grass
Ribbon: A
Coordinates: -7.69325, 52.961722
Existing Pole Line: No
Collision Record: No
Driving Speed: 64
Measured Offset: 3.5
Can shielding by re-directional feature or existing hazard?: No
Does the pole need a stay: No
Municipal District: Borris in Ossory Mountmellick

Location on the outside of a curve: No
Location within 10m of a junction: No
Location on a downgrade 5%: No
Is the pole location acceptable: Yes




T: 0818 624 624
 E: contactus@nbi.ie
 W: www.nbi.ie

3009 Lake Dr
 Citywest
 Dublin 24
 D24 H6RR

Title:

OHT1 Pack
N1021704

Legend:

 OHT1 Application