



**Barcode:** N2090688  
**Road Name:** L6696  
**Road Segment:**  
**Surface:** Grass/Verge  
**Ribbon:** c  
**Coordinates:** 53.018696, -7.31072  
**Existing Pole Line:** Yes  
**Collision Record:** No  
**Operating Speed:** 25  
**Measured Offset:** 1.8  
**Can shielding by re-directional feature or existing hazard?:** No  
**Does the pole need a stay:** No  
**Municipal District:** Municipal District of Portlaoise

**Location on the outside of a curve:** No  
**Location within 10m of a junction:** No  
**Location on a downgrade 5%:** No  
**Is the pole location acceptable:** Yes




T: 0818 624 624  
E: [contactus@nbi.ie](mailto:contactus@nbi.ie)  
W: [www.nbi.ie](http://www.nbi.ie)

3009 Lake Dr  
Citywest  
Dublin 24  
D24 H6RR

Title:

**OHT1 Pack  
N2090688**

Legend:

 OHT1 Application



**Barcode:** N2090689  
**Road Name:** L6696  
**Road Segment:**  
**Surface:** Grass/Verge  
**Ribbon:** c  
**Coordinates:** 53.019055, -7.310721  
**Existing Pole Line:** No  
**Collision Record:** No  
**Operating Speed:** 25  
**Measured Offset:** 1.5  
**Can shielding by re-directional feature or existing hazard?:** No  
**Does the pole need a stay:** No  
**Municipal District:** Municipal District of Portlaoise

**Location on the outside of a curve:** No  
**Location within 10m of a junction:** No  
**Location on a downgrade 5%:** No  
**Is the pole location acceptable:** Yes



T: 0818 624 624  
E: [contactus@nbi.ie](mailto:contactus@nbi.ie)  
W: [www.nbi.ie](http://www.nbi.ie)

3009 Lake Dr  
Citywest  
Dublin 24  
D24 H6RR

Title:

**OHT1 Pack  
N2090689**

Legend:

● OHT1 Application





**Barcode:** N2090690  
**Road Name:** L6696  
**Road Segment:**  
**Surface:** Grass/Verge  
**Ribbon:** c  
**Coordinates:** 53.019541, -7.311251  
**Existing Pole Line:** Yes  
**Collision Record:** No  
**Operating Speed:** 25  
**Measured Offset:** 1.6  
**Can shielding by re-directional feature or existing hazard?:** No  
**Does the pole need a stay:** No  
**Municipal District:** Municipal District of Portlaoise

**Location on the outside of a curve:** No  
**Location within 10m of a junction:** No  
**Location on a downgrade 5%:** No  
**Is the pole location acceptable:** Yes



T: 0818 624 624  
E: [contactus@nbi.ie](mailto:contactus@nbi.ie)  
W: [www.nbi.ie](http://www.nbi.ie)

3009 Lake Dr  
Citywest  
Dublin 24  
D24 H6RR

Title:

**OHT1 Pack  
N2090690**

Legend:

● OHT1 Application



**Barcode:** N2090691  
**Road Name:** L21332  
**Road Segment:**  
**Surface:** Grass/Verge  
**Ribbon:** c  
**Coordinates:** 53.099117, -7.279621  
**Existing Pole Line:** No  
**Collision Record:** No  
**Operating Speed:** 38  
**Measured Offset:** 3.4  
**Can shielding by re-directional feature or existing hazard?:** No  
**Does the pole need a stay:** No  
**Municipal District:** Municipal District of Portlaoise

**Location on the outside of a curve:** No  
**Location within 10m of a junction:** No  
**Location on a downgrade 5%:** No  
**Is the pole location acceptable:** Yes



T: 0818 624 624  
E: [contactus@nbi.ie](mailto:contactus@nbi.ie)  
W: [www.nbi.ie](http://www.nbi.ie)

3009 Lake Dr  
Citywest  
Dublin 24  
D24 H6RR

Title:

**OHT1 Pack  
N2090691**

Legend:

● OHT1 Application





**Barcode:** N2090692  
**Road Name:** L21210  
**Road Segment:**  
**Surface:** Grass/Verge  
**Ribbon:** c  
**Coordinates:** 53.0697, -7.347211  
**Existing Pole Line:** No  
**Collision Record:** No  
**Operating Speed:** 45  
**Measured Offset:** 2  
**Can shielding by re-directional feature or existing hazard?:** No  
**Does the pole need a stay:** No  
**Municipal District:** Municipal District of Portlaoise

**Location on the outside of a curve:** No  
**Location within 10m of a junction:** No  
**Location on a downgrade 5%:** No  
**Is the pole location acceptable:** Yes



T: 0818 624 624  
E: [contactus@nbi.ie](mailto:contactus@nbi.ie)  
W: [www.nbi.ie](http://www.nbi.ie)

3009 Lake Dr  
Citywest  
Dublin 24  
D24 H6RR

Title:

**OHT1 Pack  
N2090692**

Legend:

● OHT1 Application



**Barcode:** N2090693  
**Road Name:** L21210  
**Road Segment:**  
**Surface:** Grass/Verge  
**Ribbon:** c  
**Coordinates:** 53.069303, -7.347051  
**Existing Pole Line:** No  
**Collision Record:** No  
**Operating Speed:** 45  
**Measured Offset:** 2.2  
**Can shielding by re-directional feature or existing hazard?:** No  
**Does the pole need a stay:** No  
**Municipal District:** Municipal District of Portlaoise

**Location on the outside of a curve:** No  
**Location within 10m of a junction:** No  
**Location on a downgrade 5%:** No  
**Is the pole location acceptable:** Yes




T: 0818 624 624  
 E: [contactus@nbi.ie](mailto:contactus@nbi.ie)  
 W: [www.nbi.ie](http://www.nbi.ie)

3009 Lake Dr  
 Citywest  
 Dublin 24  
 D24 H6RR

Title:

**OHT1 Pack**  
**N2090693**

Legend:

 OHT1 Application



**Barcode:** N2090694

**Road Name:** L21210

**Road Segment:**

**Surface:** Grass/Verge

**Ribbon:** c

**Coordinates:** 53.068746, -7.346845

**Existing Pole Line:** No

**Collision Record:** No

**Operating Speed:** 45

**Measured Offset:** 2.2

**Can shielding by re-directional  
feature or existing hazard?:** No

**Does the pole need a stay:** No

**Municipal District:** Municipal District of Portlaoise

**Location on the outside of a curve:** No

**Location within 10m of a junction:** No

**Location on a downgrade 5%:** No

**Is the pole location acceptable:** Yes



T: 0818 624 624  
E: [contactus@nbi.ie](mailto:contactus@nbi.ie)  
W: [www.nbi.ie](http://www.nbi.ie)

3009 Lake Dr  
Citywest  
Dublin 24  
D24 H6RR

Title:

**OHT1 Pack  
N2090694**

Legend:

● OHT1 Application





**Barcode:** N2090695  
**Road Name:** L21210  
**Road Segment:**  
**Surface:** Grass/Verge  
**Ribbon:** c  
**Coordinates:** 53.068202, -7.346639  
**Existing Pole Line:** No  
**Collision Record:** No  
**Operating Speed:** 45  
**Measured Offset:** 2  
**Can shielding by re-directional feature or existing hazard?:** No  
**Does the pole need a stay:** No  
**Municipal District:** Municipal District of Portlaoise

**Location on the outside of a curve:** No  
**Location within 10m of a junction:** No  
**Location on a downgrade 5%:** No  
**Is the pole location acceptable:** Yes




T: 0818 624 624  
E: [contactus@nbi.ie](mailto:contactus@nbi.ie)  
W: [www.nbi.ie](http://www.nbi.ie)

3009 Lake Dr  
Citywest  
Dublin 24  
D24 H6RR

Title:

**OHT1 Pack  
N2090695**

Legend:

 OHT1 Application



**Barcode:** N2090696  
**Road Name:** L21210  
**Road Segment:**  
**Surface:** Grass/Verge  
**Ribbon:** c  
**Coordinates:** 53.067719, -7.346446  
**Existing Pole Line:** No  
**Collision Record:** No  
**Operating Speed:** 45  
**Measured Offset:** 2  
**Can shielding by re-directional feature or existing hazard?:** No  
**Does the pole need a stay:** No  
**Municipal District:** Municipal District of Portlaoise

**Location on the outside of a curve:** No  
**Location within 10m of a junction:** No  
**Location on a downgrade 5%:** No  
**Is the pole location acceptable:** Yes




T: 0818 624 624  
E: [contactus@nbi.ie](mailto:contactus@nbi.ie)  
W: [www.nbi.ie](http://www.nbi.ie)

3009 Lake Dr  
Citywest  
Dublin 24  
D24 H6RR

Title:

**OHT1 Pack  
N2090696**

Legend:

 OHT1 Application



**Barcode:** N2090697  
**Road Name:** L21210  
**Road Segment:**  
**Surface:** Grass/Verge  
**Ribbon:** c  
**Coordinates:** 53.067199, -7.346249  
**Existing Pole Line:** No  
**Collision Record:** No  
**Operating Speed:** 45  
**Measured Offset:** 2  
**Can shielding by re-directional feature or existing hazard?:** No  
**Does the pole need a stay:** No  
**Municipal District:** Municipal District of Portlaoise

**Location on the outside of a curve:** No  
**Location within 10m of a junction:** No  
**Location on a downgrade 5%:** No  
**Is the pole location acceptable:** Yes




T: 0818 624 624  
E: [contactus@nbi.ie](mailto:contactus@nbi.ie)  
W: [www.nbi.ie](http://www.nbi.ie)

3009 Lake Dr  
Citywest  
Dublin 24  
D24 H6RR

Title:

**OHT1 Pack**  
**N2090697**

Legend:

 OHT1 Application





**Barcode:** N2090698  
**Road Name:** L21210  
**Road Segment:**  
**Surface:** Grass/Verge  
**Ribbon:** c  
**Coordinates:** 53.066642, -7.346042  
**Existing Pole Line:** No  
**Collision Record:** No  
**Operating Speed:** 45  
**Measured Offset:** 2  
**Can shielding by re-directional feature or existing hazard?:** No  
**Does the pole need a stay:** No  
**Municipal District:** Municipal District of Portlaoise

**Location on the outside of a curve:** No  
**Location within 10m of a junction:** No  
**Location on a downgrade 5%:** No  
**Is the pole location acceptable:** Yes




T: 0818 624 624  
E: [contactus@nbi.ie](mailto:contactus@nbi.ie)  
W: [www.nbi.ie](http://www.nbi.ie)

3009 Lake Dr  
Citywest  
Dublin 24  
D24 H6RR

Title:

**OHT1 Pack  
N2090698**

Legend:

 OHT1 Application



**Barcode:** N2090699  
**Road Name:** L21210  
**Road Segment:**  
**Surface:** Grass/Verge  
**Ribbon:** c  
**Coordinates:** 53.066128, -7.345846  
**Existing Pole Line:** No  
**Collision Record:** No  
**Operating Speed:** 45  
**Measured Offset:** 1.6  
**Can shielding by re-directional feature or existing hazard?:** No  
**Does the pole need a stay:** No  
**Municipal District:** Municipal District of Portlaoise

**Location on the outside of a curve:** No  
**Location within 10m of a junction:** No  
**Location on a downgrade 5%:** No  
**Is the pole location acceptable:** Yes



T: 0818 624 624  
E: [contactus@nbi.ie](mailto:contactus@nbi.ie)  
W: [www.nbi.ie](http://www.nbi.ie)

3009 Lake Dr  
Citywest  
Dublin 24  
D24 H6RR

Title:

**OHT1 Pack  
N2090699**

Legend:

OHT1 Application



**Barcode:** N2090700  
**Road Name:** L2113  
**Road Segment:**  
**Surface:** Grass/Verge  
**Ribbon:** c  
**Coordinates:** 53.034292, -7.33882  
**Existing Pole Line:** Yes  
**Collision Record:** No  
**Operating Speed:** 47  
**Measured Offset:** 2  
**Can shielding by re-directional feature or existing hazard?:** Yes  
**Does the pole need a stay:** No  
**Municipal District:** Municipal District of Portlaoise

**Location on the outside of a curve:** No  
**Location within 10m of a junction:** No  
**Location on a downgrade 5%:** No  
**Is the pole location acceptable:** Yes




T: 0818 624 624  
E: [contactus@nbi.ie](mailto:contactus@nbi.ie)  
W: [www.nbi.ie](http://www.nbi.ie)

3009 Lake Dr  
Citywest  
Dublin 24  
D24 H6RR

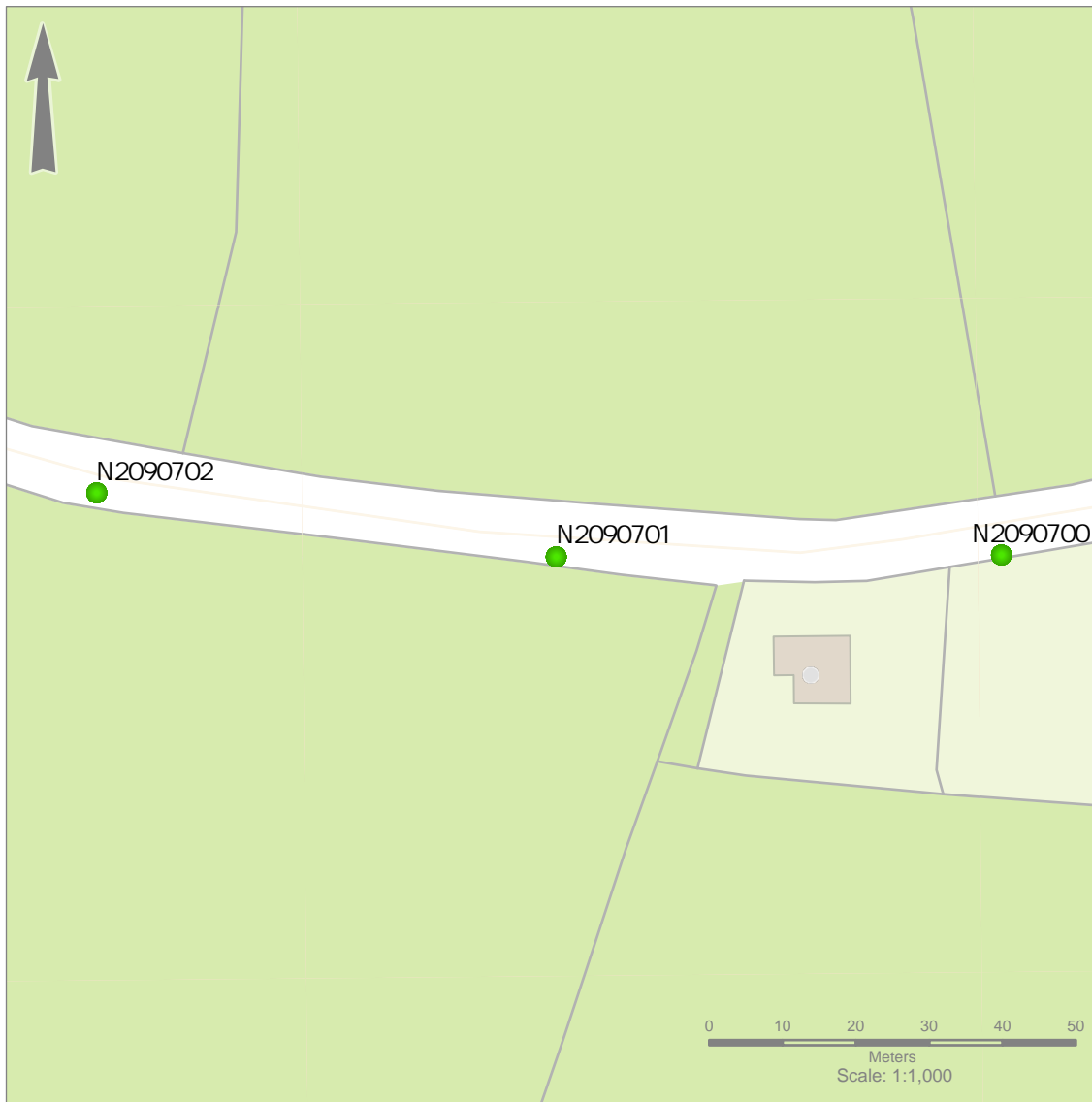
Title:

**OHT1 Pack  
N2090700**

Legend:

 OHT1 Application





**Barcode:** N2090701  
**Road Name:** L2113  
**Road Segment:**  
**Surface:** Grass/Verge  
**Ribbon:** c  
**Coordinates:** 53.034295, -7.339724  
**Existing Pole Line:** No  
**Collision Record:** No  
**Operating Speed:** 47  
**Measured Offset:** 2.7  
**Can shielding by re-directional feature or existing hazard?:** No  
**Does the pole need a stay:** No  
**Municipal District:** Municipal District of Portlaoise

**Location on the outside of a curve:** No  
**Location within 10m of a junction:** No  
**Location on a downgrade 5%:** No  
**Is the pole location acceptable:** Yes




T: 0818 624 624  
E: [contactus@nbi.ie](mailto:contactus@nbi.ie)  
W: [www.nbi.ie](http://www.nbi.ie)

3009 Lake Dr  
Citywest  
Dublin 24  
D24 H6RR

Title:

**OHT1 Pack  
N2090701**

Legend:

 OHT1 Application



**Barcode:** N2090702  
**Road Name:** L2113  
**Road Segment:**  
**Surface:** Grass/Verge  
**Ribbon:** c  
**Coordinates:** 53.034378, -7.340658  
**Existing Pole Line:** No  
**Collision Record:** No  
**Operating Speed:** 47  
**Measured Offset:** 2.5  
**Can shielding by re-directional feature or existing hazard?:** No  
**Does the pole need a stay:** No  
**Municipal District:** Municipal District of Portlaoise

**Location on the outside of a curve:** No  
**Location within 10m of a junction:** No  
**Location on a downgrade 5%:** No  
**Is the pole location acceptable:** Yes



T: 0818 624 624  
E: [contactus@nbi.ie](mailto:contactus@nbi.ie)  
W: [www.nbi.ie](http://www.nbi.ie)

3009 Lake Dr  
Citywest  
Dublin 24  
D24 H6RR

Title:

**OHT1 Pack  
N2090702**

Legend:

OHT1 Application



**Barcode:** N2090703  
**Road Name:** L2113  
**Road Segment:**  
**Surface:** Grass/Verge  
**Ribbon:** c  
**Coordinates:** 53.03445, -7.341956  
**Existing Pole Line:** Yes  
**Collision Record:** No  
**Operating Speed:** 47  
**Measured Offset:** 2.7  
**Can shielding by re-directional feature or existing hazard?:** No  
**Does the pole need a stay:** No  
**Municipal District:** Municipal District of Portlaoise

**Location on the outside of a curve:** No  
**Location within 10m of a junction:** No  
**Location on a downgrade 5%:** No  
**Is the pole location acceptable:** Yes



T: 0818 624 624  
E: [contactus@nbi.ie](mailto:contactus@nbi.ie)  
W: [www.nbi.ie](http://www.nbi.ie)

3009 Lake Dr  
Citywest  
Dublin 24  
D24 H6RR

Title:

**OHT1 Pack  
N2090703**

Legend:



OHT1 Application





**Barcode:** N2090704  
**Road Name:** L2113  
**Road Segment:**  
**Surface:** Grass/Verge  
**Ribbon:** c  
**Coordinates:** 53.034709, -7.344423  
**Existing Pole Line:** Yes  
**Collision Record:** No  
**Operating Speed:** 47  
**Measured Offset:** 2.5  
**Can shielding by re-directional feature or existing hazard?:** No  
**Does the pole need a stay:** No  
**Municipal District:** Municipal District of Portlaoise

**Location on the outside of a curve:** No  
**Location within 10m of a junction:** No  
**Location on a downgrade 5%:** No  
**Is the pole location acceptable:** Yes




T: 0818 624 624  
E: [contactus@nbi.ie](mailto:contactus@nbi.ie)  
W: [www.nbi.ie](http://www.nbi.ie)

3009 Lake Dr  
Citywest  
Dublin 24  
D24 H6RR

Title:

**OHT1 Pack**  
**N2090704**

Legend:

 OHT1 Application



**Barcode:** N2090705  
**Road Name:** L2113  
**Road Segment:**  
**Surface:** Grass/Verge  
**Ribbon:** c  
**Coordinates:** 53.034732, -7.345308  
**Existing Pole Line:** No  
**Collision Record:** No  
**Operating Speed:** 47  
**Measured Offset:** 3  
**Can shielding by re-directional feature or existing hazard?:** No  
**Does the pole need a stay:** No  
**Municipal District:** Municipal District of Portlaoise

**Location on the outside of a curve:** No  
**Location within 10m of a junction:** No  
**Location on a downgrade 5%:** No  
**Is the pole location acceptable:** Yes




T: 0818 624 624  
E: [contactus@nbi.ie](mailto:contactus@nbi.ie)  
W: [www.nbi.ie](http://www.nbi.ie)

3009 Lake Dr  
Citywest  
Dublin 24  
D24 H6RR

Title:

**OHT1 Pack  
N2090705**

Legend:

 OHT1 Application



**Barcode:** N2090706  
**Road Name:** L2113  
**Road Segment:**  
**Surface:** Grass/Verge  
**Ribbon:** c  
**Coordinates:** 53.034763, -7.346241  
**Existing Pole Line:** No  
**Collision Record:** No  
**Operating Speed:** 47  
**Measured Offset:** 2.5  
**Can shielding by re-directional feature or existing hazard?:** No  
**Does the pole need a stay:** No  
**Municipal District:** Municipal District of Portlaoise

**Location on the outside of a curve:** No  
**Location within 10m of a junction:** No  
**Location on a downgrade 5%:** No  
**Is the pole location acceptable:** Yes




T: 0818 624 624  
E: [contactus@nbi.ie](mailto:contactus@nbi.ie)  
W: [www.nbi.ie](http://www.nbi.ie)

3009 Lake Dr  
Citywest  
Dublin 24  
D24 H6RR

Title:

**OHT1 Pack**  
**N2090706**

Legend:

 OHT1 Application



**Barcode:** N2090707  
**Road Name:** L2113  
**Road Segment:**  
**Surface:** Grass/Verge  
**Ribbon:** c  
**Coordinates:** 53.034942, -7.347079  
**Existing Pole Line:** No  
**Collision Record:** No  
**Operating Speed:** 47  
**Measured Offset:** 2.6  
**Can shielding by re-directional feature or existing hazard?:** No  
**Does the pole need a stay:** No  
**Municipal District:** Municipal District of Portlaoise

**Location on the outside of a curve:** No  
**Location within 10m of a junction:** No  
**Location on a downgrade 5%:** No  
**Is the pole location acceptable:** Yes




T: 0818 624 624  
E: [contactus@nbi.ie](mailto:contactus@nbi.ie)  
W: [www.nbi.ie](http://www.nbi.ie)

3009 Lake Dr  
Citywest  
Dublin 24  
D24 H6RR

Title:

**OHT1 Pack**  
**N2090707**

Legend:

 OHT1 Application





**Barcode:** N2090708  
**Road Name:** L2694  
**Road Segment:**  
**Surface:** Grass/Verge  
**Ribbon:** c  
**Coordinates:** 52.975263, -7.384166  
**Existing Pole Line:** Yes  
**Collision Record:** No  
**Operating Speed:** 47  
**Measured Offset:** 2  
**Can shielding by re-directional feature or existing hazard?:** No  
**Does the pole need a stay:** No  
**Municipal District:** Municipal District of Portlaoise

**Location on the outside of a curve:** No  
**Location within 10m of a junction:** No  
**Location on a downgrade 5%:** No  
**Is the pole location acceptable:** Yes



T: 0818 624 624  
E: [contactus@nbi.ie](mailto:contactus@nbi.ie)  
W: [www.nbi.ie](http://www.nbi.ie)

3009 Lake Dr  
Citywest  
Dublin 24  
D24 H6RR

Title:

**OHT1 Pack  
N2090708**

Legend:

OHT1 Application



**Barcode:** N2090709  
**Road Name:** L2694  
**Road Segment:**  
**Surface:** Grass/Verge  
**Ribbon:** c  
**Coordinates:** 52.974778, -7.38436  
**Existing Pole Line:** Yes  
**Collision Record:** No  
**Operating Speed:** 47  
**Measured Offset:** 2.1  
**Can shielding by re-directional feature or existing hazard?:** No  
**Does the pole need a stay:** No  
**Municipal District:** Municipal District of Portlaoise

**Location on the outside of a curve:** No  
**Location within 10m of a junction:** No  
**Location on a downgrade 5%:** No  
**Is the pole location acceptable:** Yes



T: 0818 624 624  
E: [contactus@nbi.ie](mailto:contactus@nbi.ie)  
W: [www.nbi.ie](http://www.nbi.ie)

3009 Lake Dr  
Citywest  
Dublin 24  
D24 H6RR

Title:

**OHT1 Pack  
N2090709**

Legend:

 OHT1 Application



**Barcode:** N2090710  
**Road Name:** L2694  
**Road Segment:**  
**Surface:** Grass/Verge  
**Ribbon:** c  
**Coordinates:** 52.974232, -7.384599  
**Existing Pole Line:** Yes  
**Collision Record:** No  
**Operating Speed:** 47  
**Measured Offset:** 2.4  
**Can shielding by re-directional feature or existing hazard?:** No  
**Does the pole need a stay:** No  
**Municipal District:** Municipal District of Portlaoise

**Location on the outside of a curve:** No  
**Location within 10m of a junction:** No  
**Location on a downgrade 5%:** No  
**Is the pole location acceptable:** Yes




T: 0818 624 624  
E: [contactus@nbi.ie](mailto:contactus@nbi.ie)  
W: [www.nbi.ie](http://www.nbi.ie)

3009 Lake Dr  
Citywest  
Dublin 24  
D24 H6RR

Title:

**OHT1 Pack  
N2090710**

Legend:

 OHT1 Application



**Barcode:** N2090711  
**Road Name:** L26965  
**Road Segment:**  
**Surface:** Grass/Verge  
**Ribbon:** c  
**Coordinates:** 53.004854, -7.310689  
**Existing Pole Line:** Yes  
**Collision Record:** No  
**Operating Speed:** 45  
**Measured Offset:** 2.2  
**Can shielding by re-directional feature or existing hazard?:** No  
**Does the pole need a stay:** No  
**Municipal District:** Municipal District of Portlaoise

**Location on the outside of a curve:** No  
**Location within 10m of a junction:** No  
**Location on a downgrade 5%:** No  
**Is the pole location acceptable:** Yes




T: 0818 624 624  
E: [contactus@nbi.ie](mailto:contactus@nbi.ie)  
W: [www.nbi.ie](http://www.nbi.ie)

3009 Lake Dr  
Citywest  
Dublin 24  
D24 H6RR

Title:

**OHT1 Pack**  
**N2090711**

Legend:

 OHT1 Application





**Barcode:** N2090712  
**Road Name:** unnamed  
**Road Segment:**  
**Surface:** Grass/Verge  
**Ribbon:** c  
**Coordinates:** 53.010708, -7.303398  
**Existing Pole Line:** No  
**Collision Record:** No  
**Operating Speed:** 25  
**Measured Offset:** 2.2  
**Can shielding by re-directional feature or existing hazard?:** No  
**Does the pole need a stay:** No  
**Municipal District:** Municipal District of Portlaoise

**Location on the outside of a curve:** No  
**Location within 10m of a junction:** No  
**Location on a downgrade 5%:** No  
**Is the pole location acceptable:** Yes




T: 0818 624 624  
E: [contactus@nbi.ie](mailto:contactus@nbi.ie)  
W: [www.nbi.ie](http://www.nbi.ie)

3009 Lake Dr  
Citywest  
Dublin 24  
D24 H6RR

Title:

**OHT1 Pack  
N2090712**

Legend:

 OHT1 Application



**Barcode:** N2090713  
**Road Name:** L37782  
**Road Segment:**  
**Surface:** Grass/Verge  
**Ribbon:** c  
**Coordinates:** 52.940117, -7.273902  
**Existing Pole Line:** No  
**Collision Record:** No  
**Operating Speed:** 24  
**Measured Offset:** 3.2  
**Can shielding by re-directional feature or existing hazard?:** No  
**Does the pole need a stay:** No  
**Municipal District:** Municipal District of Portlaoise

**Location on the outside of a curve:** No  
**Location within 10m of a junction:** No  
**Location on a downgrade 5%:** No  
**Is the pole location acceptable:** Yes




T: 0818 624 624  
E: [contactus@nbi.ie](mailto:contactus@nbi.ie)  
W: [www.nbi.ie](http://www.nbi.ie)

3009 Lake Dr  
Citywest  
Dublin 24  
D24 H6RR

Title:

**OHT1 Pack  
N2090713**

Legend:

 OHT1 Application



**Barcode:** N2090714  
**Road Name:** L2694  
**Road Segment:**  
**Surface:** Grass/Verge  
**Ribbon:** c  
**Coordinates:** 52.974, -7.385329  
**Existing Pole Line:** Yes  
**Collision Record:** No  
**Operating Speed:** 47  
**Measured Offset:** 1.9  
**Can shielding by re-directional feature or existing hazard?:** Yes  
**Does the pole need a stay:** No  
**Municipal District:** Municipal District of Portlaoise

**Location on the outside of a curve:** No  
**Location within 10m of a junction:** No  
**Location on a downgrade 5%:** No  
**Is the pole location acceptable:** Yes




T: 0818 624 624  
E: [contactus@nbi.ie](mailto:contactus@nbi.ie)  
W: [www.nbi.ie](http://www.nbi.ie)

3009 Lake Dr  
Citywest  
Dublin 24  
D24 H6RR

Title:

**OHT1 Pack  
N2090714**

Legend:

 OHT1 Application



**Barcode:** N2090715  
**Road Name:** L67141  
**Road Segment:**  
**Surface:** Grass/Verge  
**Ribbon:** c  
**Coordinates:** 52.999748, -7.289516  
**Existing Pole Line:** No  
**Collision Record:** No  
**Operating Speed:** 26  
**Measured Offset:** 2  
**Can shielding by re-directional feature or existing hazard?:** No  
**Does the pole need a stay:** No  
**Municipal District:** Municipal District of Portlaoise

**Location on the outside of a curve:** No  
**Location within 10m of a junction:** No  
**Location on a downgrade 5%:** No  
**Is the pole location acceptable:** Yes




T: 0818 624 624  
E: [contactus@nbi.ie](mailto:contactus@nbi.ie)  
W: [www.nbi.ie](http://www.nbi.ie)

3009 Lake Dr  
Citywest  
Dublin 24  
D24 H6RR

Title:

**OHT1 Pack  
N2090715**

Legend:

 OHT1 Application





**Barcode:** N2090716  
**Road Name:** L67141  
**Road Segment:**  
**Surface:** Grass/Verge  
**Ribbon:** c  
**Coordinates:** 52.999196, -7.289506  
**Existing Pole Line:** No  
**Collision Record:** No  
**Operating Speed:** 26  
**Measured Offset:** 1.4  
**Can shielding by re-directional feature or existing hazard?:** No  
**Does the pole need a stay:** No  
**Municipal District:** Municipal District of Portlaoise

**Location on the outside of a curve:** No  
**Location within 10m of a junction:** No  
**Location on a downgrade 5%:** No  
**Is the pole location acceptable:** Yes




T: 0818 624 624  
E: [contactus@nbi.ie](mailto:contactus@nbi.ie)  
W: [www.nbi.ie](http://www.nbi.ie)

3009 Lake Dr  
Citywest  
Dublin 24  
D24 H6RR

Title:

**OHT1 Pack  
N2090716**

Legend:

 OHT1 Application



**Barcode:** N2090717  
**Road Name:** L67141  
**Road Segment:**  
**Surface:** Grass/Verge  
**Ribbon:** c  
**Coordinates:** 52.998683, -7.289628  
**Existing Pole Line:** No  
**Collision Record:** No  
**Operating Speed:** 26  
**Measured Offset:** 1.4  
**Can shielding by re-directional feature or existing hazard?:** No  
**Does the pole need a stay:** No  
**Municipal District:** Municipal District of Portlaoise

**Location on the outside of a curve:** No  
**Location within 10m of a junction:** No  
**Location on a downgrade 5%:** No  
**Is the pole location acceptable:** Yes




T: 0818 624 624  
E: [contactus@nbi.ie](mailto:contactus@nbi.ie)  
W: [www.nbi.ie](http://www.nbi.ie)

3009 Lake Dr  
Citywest  
Dublin 24  
D24 H6RR

Title:

**OHT1 Pack  
N2090717**

Legend:

 OHT1 Application



**Barcode:** N2090718  
**Road Name:** L67141  
**Road Segment:**  
**Surface:** Grass/Verge  
**Ribbon:** c  
**Coordinates:** 52.998307, -7.289493  
**Existing Pole Line:** Yes  
**Collision Record:** No  
**Operating Speed:** 26  
**Measured Offset:** 2  
**Can shielding by re-directional feature or existing hazard?:** No  
**Does the pole need a stay:** No  
**Municipal District:** Municipal District of Portlaoise

**Location on the outside of a curve:** No  
**Location within 10m of a junction:** No  
**Location on a downgrade 5%:** Yes  
**Is the pole location acceptable:** Yes



T: 0818 624 624  
E: [contactus@nbi.ie](mailto:contactus@nbi.ie)  
W: [www.nbi.ie](http://www.nbi.ie)

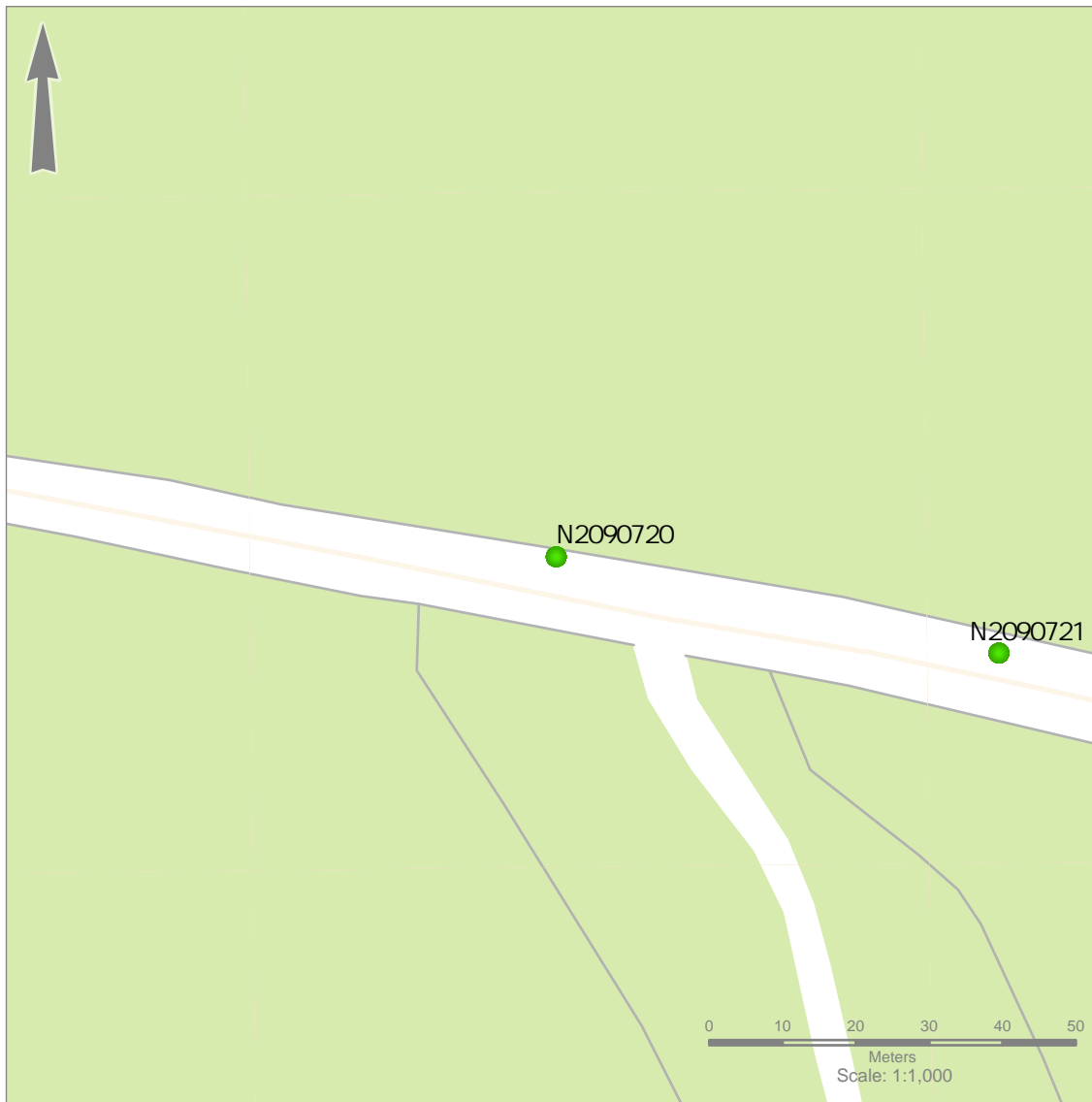
3009 Lake Dr  
Citywest  
Dublin 24  
D24 H6RR

Title:

**OHT1 Pack  
N2090718**

Legend:

OHT1 Application



**Barcode:** N2090720  
**Road Name:** L6774  
**Road Segment:**  
**Surface:** Grass/Verge  
**Ribbon:** c  
**Coordinates:** 52.981277, -7.244861  
**Existing Pole Line:** No  
**Collision Record:** No  
**Operating Speed:** 49  
**Measured Offset:** 2.5  
**Can shielding by re-directional feature or existing hazard?:** No  
**Does the pole need a stay:** No  
**Municipal District:** Municipal District of Portlaoise

**Location on the outside of a curve:** No  
**Location within 10m of a junction:** No  
**Location on a downgrade 5%:** No  
**Is the pole location acceptable:** Yes




T: 0818 624 624  
E: [contactus@nbi.ie](mailto:contactus@nbi.ie)  
W: [www.nbi.ie](http://www.nbi.ie)

3009 Lake Dr  
Citywest  
Dublin 24  
D24 H6RR

Title:

**OHT1 Pack  
N2090720**

Legend:

 OHT1 Application





**Barcode:** N2090721  
**Road Name:** L6774  
**Road Segment:**  
**Surface:** Grass/Verge  
**Ribbon:** c  
**Coordinates:** 52.981153, -7.243964  
**Existing Pole Line:** No  
**Collision Record:** No  
**Operating Speed:** 49  
**Measured Offset:** 3  
**Can shielding by re-directional feature or existing hazard?:** No  
**Does the pole need a stay:** No  
**Municipal District:** Municipal District of Portlaoise

**Location on the outside of a curve:** No  
**Location within 10m of a junction:** No  
**Location on a downgrade 5%:** No  
**Is the pole location acceptable:** Yes




T: 0818 624 624  
 E: [contactus@nbi.ie](mailto:contactus@nbi.ie)  
 W: [www.nbi.ie](http://www.nbi.ie)

3009 Lake Dr  
 Citywest  
 Dublin 24  
 D24 H6RR

Title:

**OHT1 Pack**  
**N2090721**

Legend:

 OHT1 Application



**Barcode:** N2090760  
**Road Name:** L6696  
**Road Segment:**  
**Surface:** Grass/Verge  
**Ribbon:** c  
**Coordinates:** 53.015617, -7.310343  
**Existing Pole Line:** Yes  
**Collision Record:** No  
**Operating Speed:** 25  
**Measured Offset:** 2  
**Can shielding by re-directional feature or existing hazard?:** No  
**Does the pole need a stay:** No  
**Municipal District:** Municipal District of Portlaoise

**Location on the outside of a curve:** No  
**Location within 10m of a junction:** No  
**Location on a downgrade 5%:** No  
**Is the pole location acceptable:** Yes



T: 0818 624 624  
E: [contactus@nbi.ie](mailto:contactus@nbi.ie)  
W: [www.nbi.ie](http://www.nbi.ie)

3009 Lake Dr  
Citywest  
Dublin 24  
D24 H6RR

Title:

**OHT1 Pack  
N2090760**

Legend:

OHT1 Application