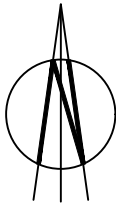




18m Alpha STREETPOLE

THIS DRAWING IS TO BE READ IN CONJUNCTION WITH ALL ENGINEERS & ARCHITECTS DRAWINGS. FIGURED DIMENSIONS ONLY (NOT SCALING) TO BE USED. WHERE A CONFLICT OF INFORMATION EXISTS OR IF IN ANY DOUBT - "ASK"
CONSULTANTS TO BE INFORMED IMMEDIATELY OF ANY DISCREPANCIES BEFORE WORK PROCEEDS.

NOT FOR CONSTRUCTION



A	PLANNING ISSUE	1/06/21	TS	JR
No.	Revision	Date	By	Ckd

DELMEC

10 Barrowside Business Park, Sleaty Road,
Graiguecullen, Carlow, R93 E3W7,
Rep. of Ireland.

cellnex
driving telecom connectivity

Signal Infrastructure Ltd.
Suite 311, Q House, 76 Furze Road,
Sandyford Industrial Estate, Dublin 18,
D18 YV50, IRELAND.

Jason Redmond & Associates Consulting Engineers

**Civil Structural
Project Management**
5 Lismard Court, Portlaoise,
Co. Laois.
PH: 05786 81155
Email: info@jrassc.ie

PLANNING

Signal site ID CIG-03318

Operator site ID SR-1272

Site Name
CLONAGHADOO
CO. LAOIS

Title
CELLNEX SMART STREETPOLE
SITE LOCATION MAP AERIAL PHOTO

Designed JR Date 28.05.2021

Drawn TS Scale 1:2,500 Rev. A

Dwg No. LS-RCP101-03318

DWG LOCATION: C:\WORK\CELLNEX\CLONAGHADOO\LS-RCP101-03318\LS-RCP101-03318.dwg

18m Alpha STREETPOLE

CONSULTANTS TO BE INFORMED IMMEDIATELY OF ANY DISCREPANCIES BEFORE WORK PROCEEDS.

Description:
Digital Cartographic Model (DCM)

Publisher / Source:
Ordnance Survey Ireland (OSI)

Data Source / Reference:
PRIME2

File Format:
Autodesk Auto

File Name:
v_50196146_1.dwg

Clip Extent / Area of Interest (AOI):
 LLX,LLY= 641682.7329,714469.398
 LRX,LY= 642265.7329,714469.398
 ULX,ULY= 641682.7329,714899.398
 URX,URY= 642265.7329,714899.398

Projection / Spatial Reference:
Projection= IRENET95_Irish_Transverse_Mercator

Centre Point Coordinates:
X,Y= 641974.2329,714684.398

Reference Index:
Map Series | Map Sheets
1:5,000 | 3596

Data Extraction Date:
Date= 27-May-2021

Source Data Release:
DCLMS Release V1.140.112

Product Version:
Version= 1.3

License / Copyright:
Ordnance Survey Ireland Terms of Use apply.
Please visit www.osi.ie/about/terms-conditions.
© Ordnance Survey Ireland, 2021

Compiled and published by Ordnance Survey
Ireland, Phoenix Park, Dublin 8, Ireland.

Unauthorised reproduction infringes Ordnance
Survey Ireland and Government of Ireland
copyright.

All rights reserved. No part of this publication may be copied, reproduced or transmitted in any form or by any means without the prior written permission of the copyright owners. The representation on this map of a road, track or footpath is not evidence of the existence of a right of way.

Ordinance Survey maps never show legal property boundaries, nor do they show ownership of physical features.

DELMEC



cellnex
driving telecom connectivity

Jason Redmond & Associates Consulting Engineers



Civil Structural
Project Management

5 Lismard Court, Portlaoise,
Co. Laois.
PH: 05786 81155
Email: info@irassc.ie

PLANNING

Signal site ID	CIG-03318
----------------	-----------

Operator site ID SR-1272

Site Name
CLONAGHADOO
CO. LAOIS

Title	CELLNEX SMART STREETPOLE SITE LOCATION PLAN
-------	--

Designed JR	Date 28.05.2021
--------------------	------------------------

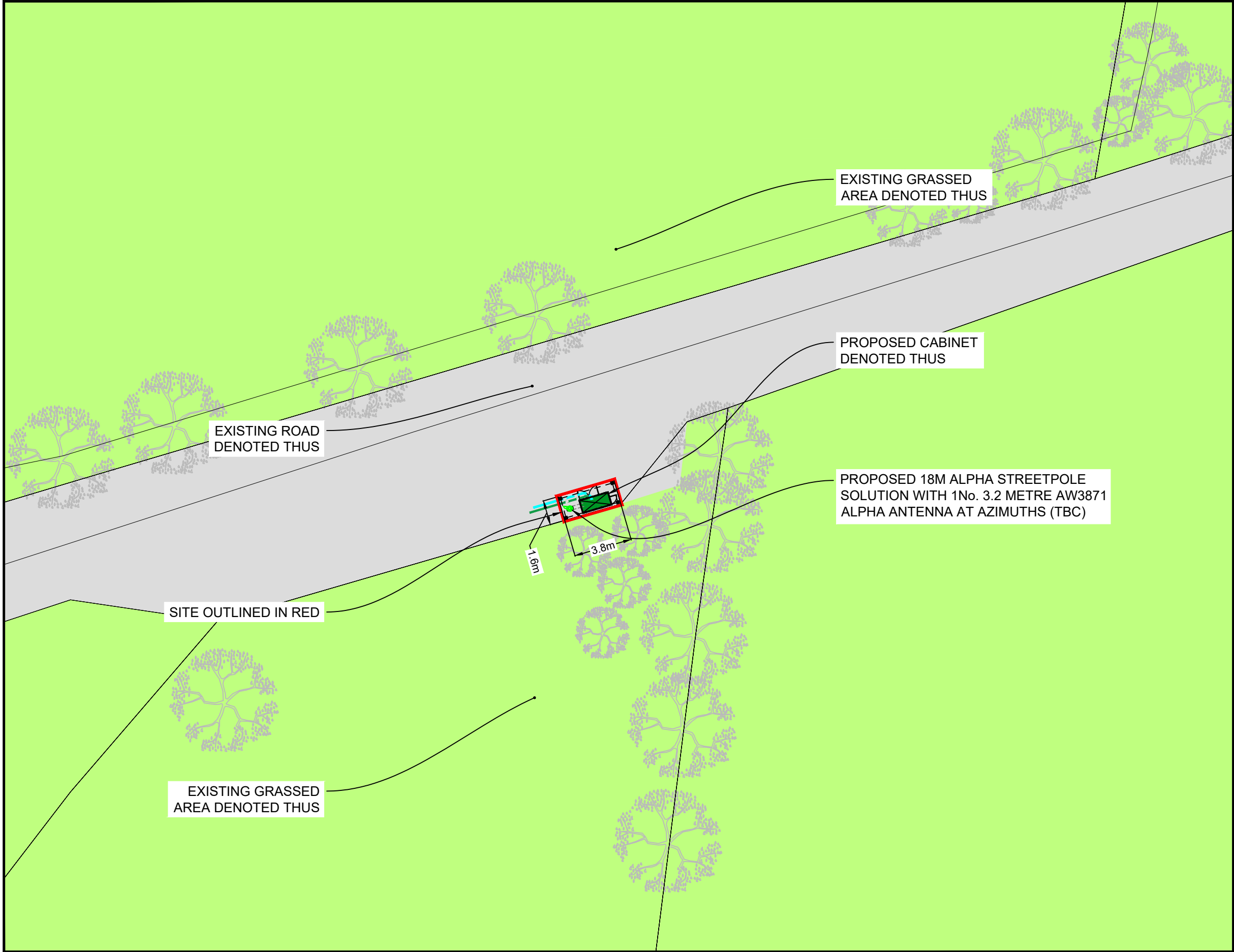
Drawn	TS	Scale 1:1,000	Rev. A
-------	----	---------------	--------

Dwg No. LS-RCP102-03318

DWG LOCATION: Z:\CDAL\CELINEX\20144 CELINEX RURAL MULTI OPERATOR MONITORING PROJECT\LINKS\CONNECTIONS\HAWKINS\CDL\HAWKINS\CDL\HAWKINS_CD-RETRN_FOR_US_001_254.DWG

Ordnance Survey Ireland Licence No. EN 0065921
Ordnance Survey Ireland/Government of Ireland
Copyright:

THIS DRAWING IS THE PROPERTY OF JRA AND MUST NOT BE COPIED, TRACED OR REPRODUCED WITHOUT THEIR PERMISSION.



SITE LAYOUT
SCALE 1:250

18m Alpha STREETPOLE

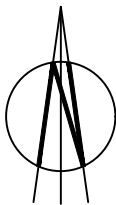
THIS DRAWING IS TO BE READ IN CONJUNCTION WITH ALL ENGINEERS & ARCHITECTS DRAWINGS. FIGURED DIMENSIONS ONLY (NOT SCALING) TO BE USED. WHERE A CONFLICT OF INFORMATION EXISTS OR IF IN ANY DOUBT - "ASK".

CONSULTANTS TO BE INFORMED IMMEDIATELY OF ANY DISCREPANCIES BEFORE WORK PROCEEDS.

NOT FOR CONSTRUCTION

LEGEND

- EXISTING ROADS
- SITE OUTLINED THUS
- EXISTING BUILDING
- EXISTING GRASS VERGE
- EXISTING FOOTPATHS
- EXISTING HARDSTANDING



A	PLANNING ISSUE	1/06/21	TS	JR
No.	Revision	Date	By	Ckd

DELMEC

10 Barrowside Business Park, Sleaty Road,
Graiguecullen, Carlow, R93 E3W7,
Rep. of Ireland.

cellnex
driving telecom connectivity

Signal Infrastructure Ltd.
Suite 311, Q House, 76 Furze Road,
Sandyford Industrial Estate, Dublin 18,
D18 YV50, IRELAND.

Jason Redmond & Associates Consulting Engineers

Civil Structural
Project Management
5 Lismard Court, Portlaoise,
Co. Laois.
PH: 05786 81155
Email: info@jrassc.ie

PLANNING

Signal site ID CIG-03318

Operator site ID SR-1272

Site Name
CLONAGHADOO
CO. LAOIS

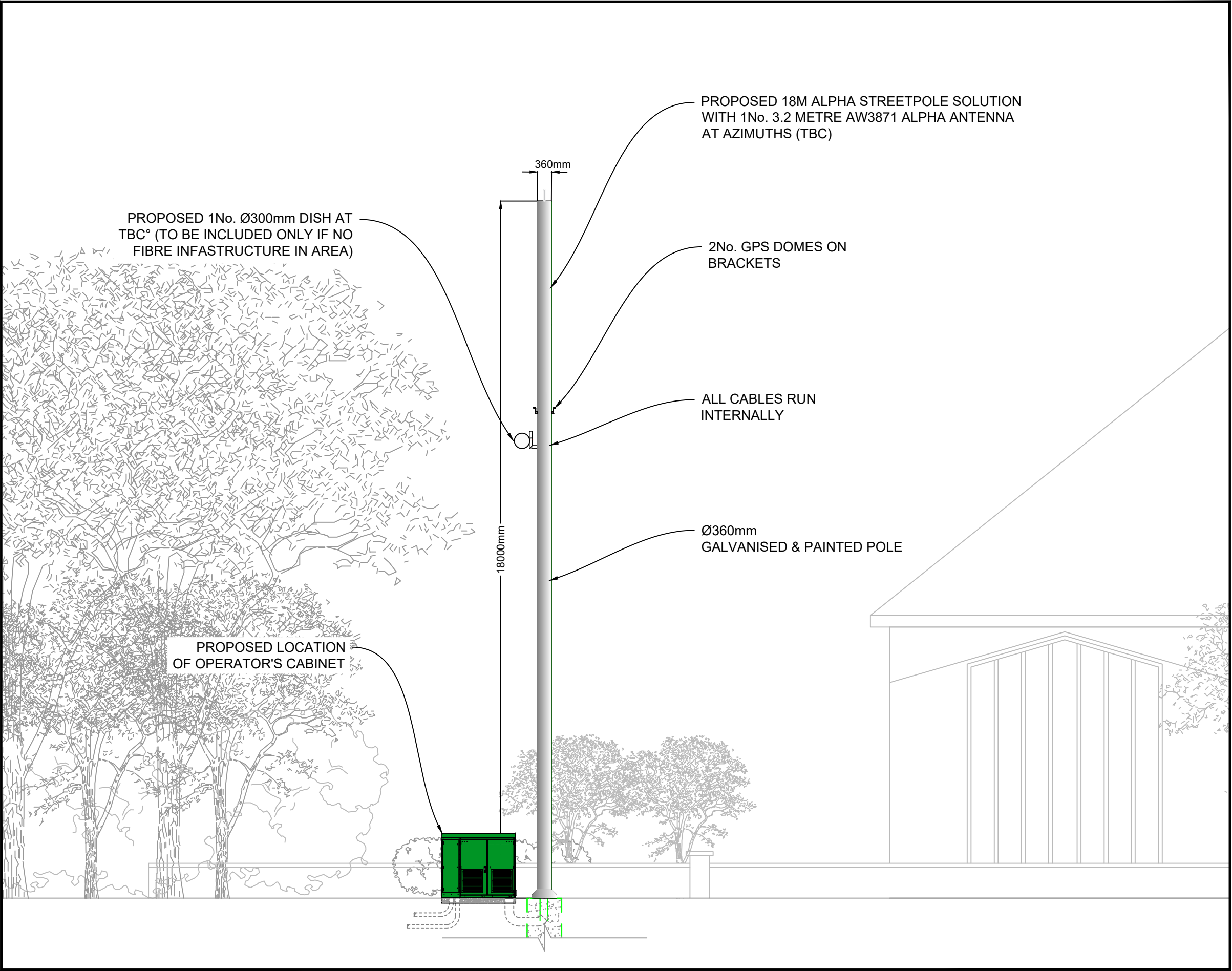
Title
CELLNEX SMART STREETPOLE
SITE LAYOUT PLAN

Designed JR Date 28.05.2021

Drawn TS Scale 1:250 Rev. A

Dwg No. LS-RCP102-03318

DWG LOCATION: C:\WORK\CELLNEX\CLONAGHADOO\LS-RCP102-03318\DWG\LS-RCP102-03318.DWG



ELEVATION
SCALE 1:100

18m Alpha STREETPOLE

THIS DRAWING IS TO BE READ IN CONJUNCTION WITH ALL ENGINEERS & ARCHITECTS DRAWINGS. FIGURED DIMENSIONS ONLY (NOT SCALING) TO BE USED. WHERE A CONFLICT OF INFORMATION EXISTS OR IF IN ANY DOUBT - **ASK**

CONSULTANTS TO BE INFORMED IMMEDIATELY OF ANY DISCREPANCIES BEFORE WORK PROCEEDS.

NOT FOR CONSTRUCTION

A	PLANNING ISSUE	1/06/21	TS	JR
No.	Revision	Date	By	Ckd

DELMEC

10 Barrowside Business Park, Sleaty Road,
Graiguecullen, Carlow, R93 E3W7,
Rep. of Ireland.

cellnex
driving telecom connectivity

Signal Infrastructure Ltd.
Suite 311, Q House, 76 Furze Road,
Sandyford Industrial Estate, Dublin 18,
D18 YV50, IRELAND.

Jason Redmond & Associates Consulting Engineers

**Civil Structural
Project Management**

5 Lismard Court, Portlaoise,
Co. Laois.
PH: 05786 81155
Email: info@jrassc.ie

PLANNING

Signal site ID CIG-03318

Operator site ID SR-1272

Site Name
CLONAGHADOO
CO. LAOIS

Title
CELLNEX SMART STREETPOLE
ELEVATION

Designed JR Date 28.05.2021

Drawn TS Scale 1:100 Rev. A

Dwg No. LS-RCP103A-03318

DWG LOCATION: C:\WORK\CELLNEX\LS-RCP103A-03318\LS-RCP103A-03318.dwg



18m Alpha STREETPOLE

THIS DRAWING IS TO BE READ IN CONJUNCTION WITH ALL ENGINEERS & ARCHITECTS DRAWINGS. FIGURED DIMENSIONS ONLY (NOT SCALING) TO BE USED. WHERE A CONFLICT OF INFORMATION EXISTS OR IF IN ANY DOUBT - **ASK**

CONSULTANTS TO BE INFORMED IMMEDIATELY OF ANY DISCREPANCIES BEFORE WORK PROCEEDS

NOT FOR CONSTRUCTION

Description:
Digital Cartographic Model (DCM)

A	PLANNING ISSUE	1/06/21	TS	JR
No.	Revision	Date	By	Ckd

DELMEC

10 Barrowside Business Park, Sleaty Road,
Graiguecullen, Carlow, R93 E3W7,
Rep. of Ireland.

cellnex
driving telecom connectivity

Signal Infrastructure Ltd.
Suite 311, Q House, 76 Furze Road,
Sandyford Industrial Estate, Dublin 18,
D18 YV50, IRELAND.

Jason Redmond & Associates Consulting Engineers



Civil Structural
Project Management

5 Lisnard Court, Portlaoise,
Co. Laois.
PH: 05786 81155
Email: info@jrassc.ie

PLANNING

Signal site ID CIG-03318

Operator site ID SR-1272

Site Name
CLONAGHADOO
CO. LAOIS

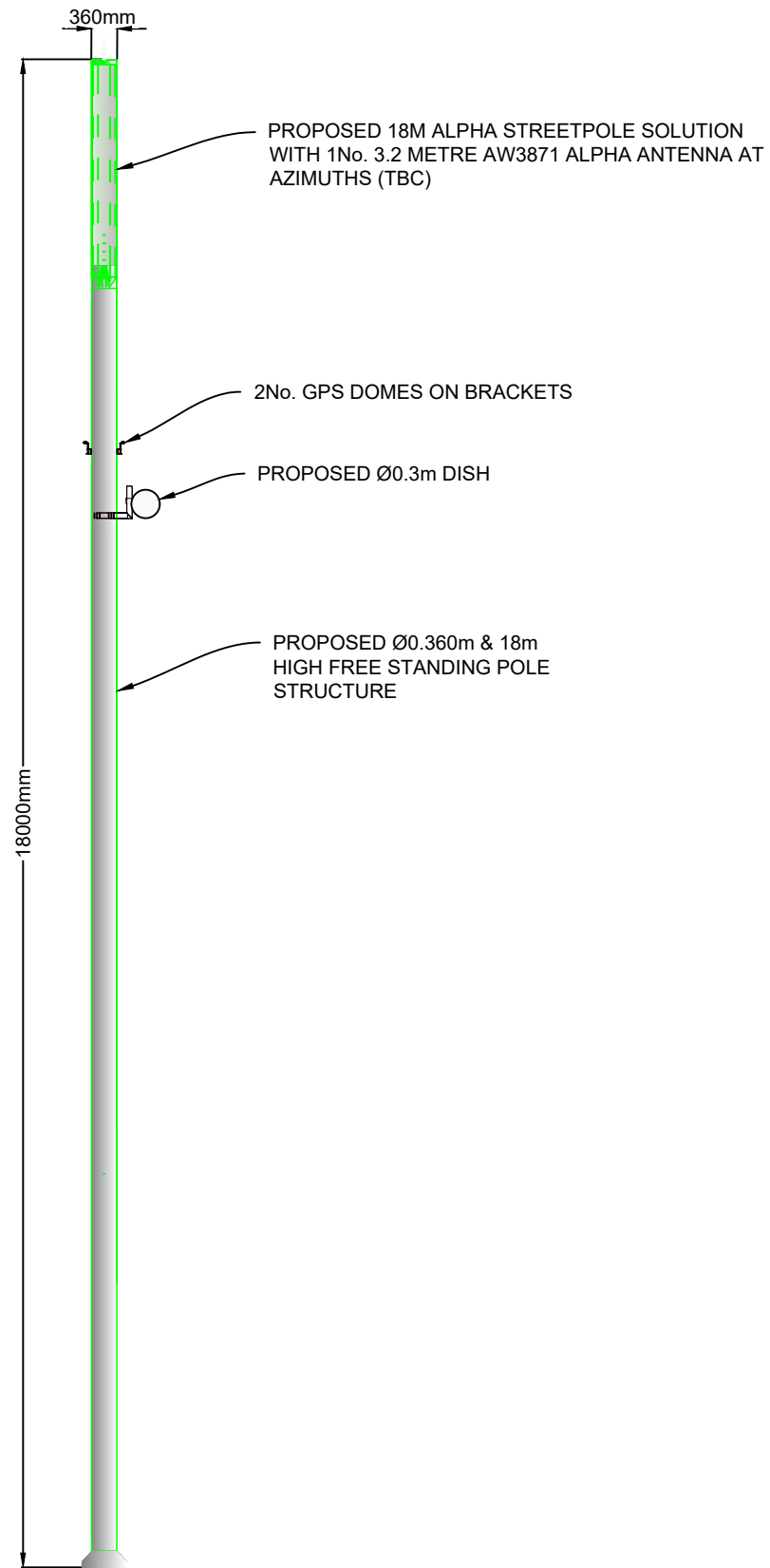
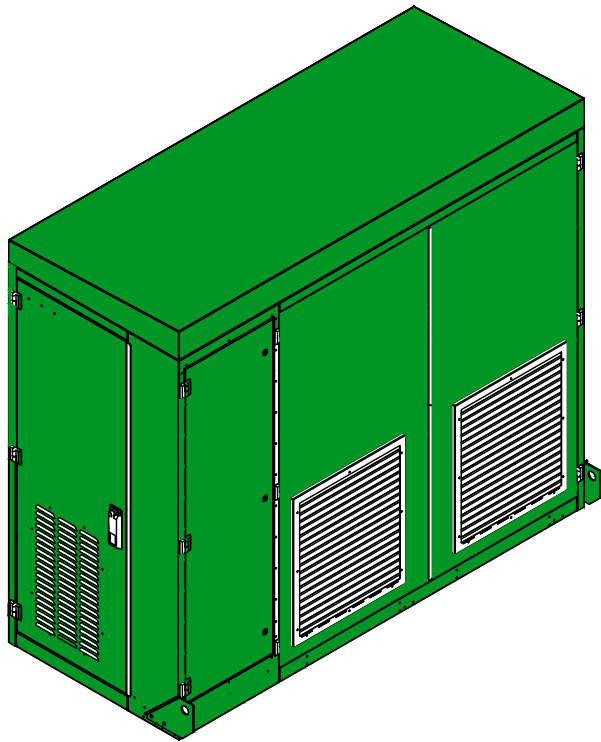

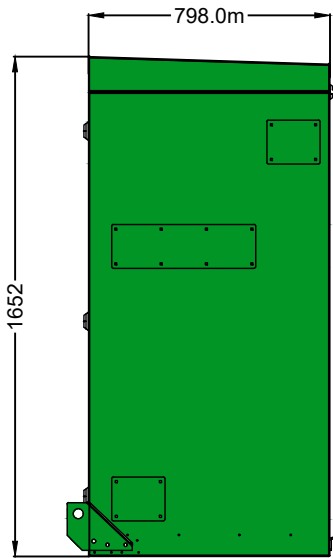
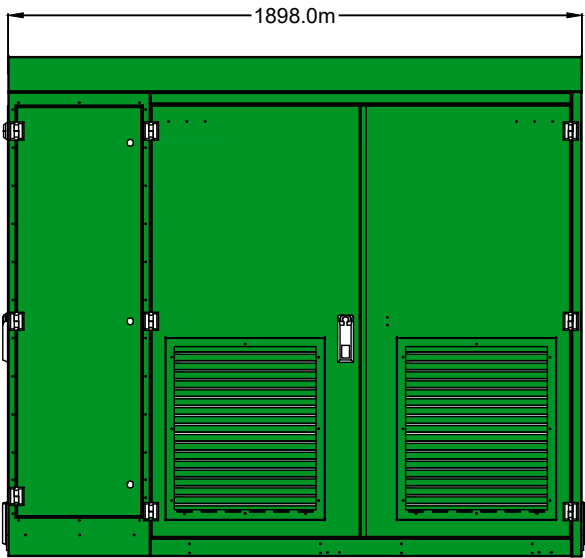
Title
CELLNEX SMART STREETPOLE
SCHEMATIC ELEVATION

Designed JR Date 28.05.2021

Drawn TS Scale NTS Rev. A

Dwg No. LS-RCP104-03318

DWG LOCATION: C:\WORK\CLONAGHADOO\CLONAGHADOO\104-RCP104-03318\104-RCP104-03318.DWG



TYPICAL POLE

SCALE 1:100

18m Alpha STREETPOLE

THIS DRAWING IS TO BE READ IN CONJUNCTION WITH ALL ENGINEERS & ARCHITECTS DRAWINGS. FIGURED DIMENSIONS ONLY (NOT SCALING) TO BE USED. WHERE A CONFLICT OF INFORMATION EXISTS OR IF IN ANY DOUBT - **ASK**

CONSULTANTS TO BE INFORMED IMMEDIATELY OF ANY DISCREPANCIES BEFORE WORK PROCEEDS.

NOT FOR CONSTRUCTION

A	PLANNING ISSUE	1/06/21	TS	JR
No.	Revision	Date	By	Ckd

DELMEC

10 Barrowside Business Park, Sleaty Road,
Graiguecullen, Carlow, R93 E3W7,
Rep. of Ireland.

cellnex
driving telecom connectivity

Signal Infrastructure Ltd.
Suite 311, Q House, 76 Furze Road,
Sandyford Industrial Estate, Dublin 18,
D18 YV50, IRELAND.

Jason Redmond & Associates Consulting Engineers

**Civil Structural
Project Management**
5 Lisnard Court, Portlaoise,
Co. Laois.
PH: 05786 81155
Email: info@jrasc.ie

PLANNING

Signal site ID **CIG-03318**

Operator site ID **SR-1272**

Site Name
**CLONAGHADOO
CO. LAOIS**

Title
**CELLNEX SMART STREETPOLE
STANDARD ELEVATION AND DETAILS**

Designed JR Date 28.05.2021
Drawn TS Scale AS Rev. A

Dwg No. **LS-RCP105-03318**

DWG LOCATION: C:\WORK\CELLNEX\SMART STREETPOLE\LS-RCP105-03318.DWG