Printed on ISO full bleed A3 (420.00 x 297.00mm)

This drawing has been prepared for the use of Traffic Plans's client. It may not be used, modified, reproduced or relied upon by third parties, except as agreed by Road Control Services or as required by law. Road Control Services accepts no responsibility, and denies any liability whatsoever, to any party that uses or relies on this drawing without Road Control Services written consent.

ROAD STRENGTHENING WORKS @ PORTARLINGTON

DIVERSION ROUTE @ L-39301 BELLGROVE TO RATHDAIRE LAKE

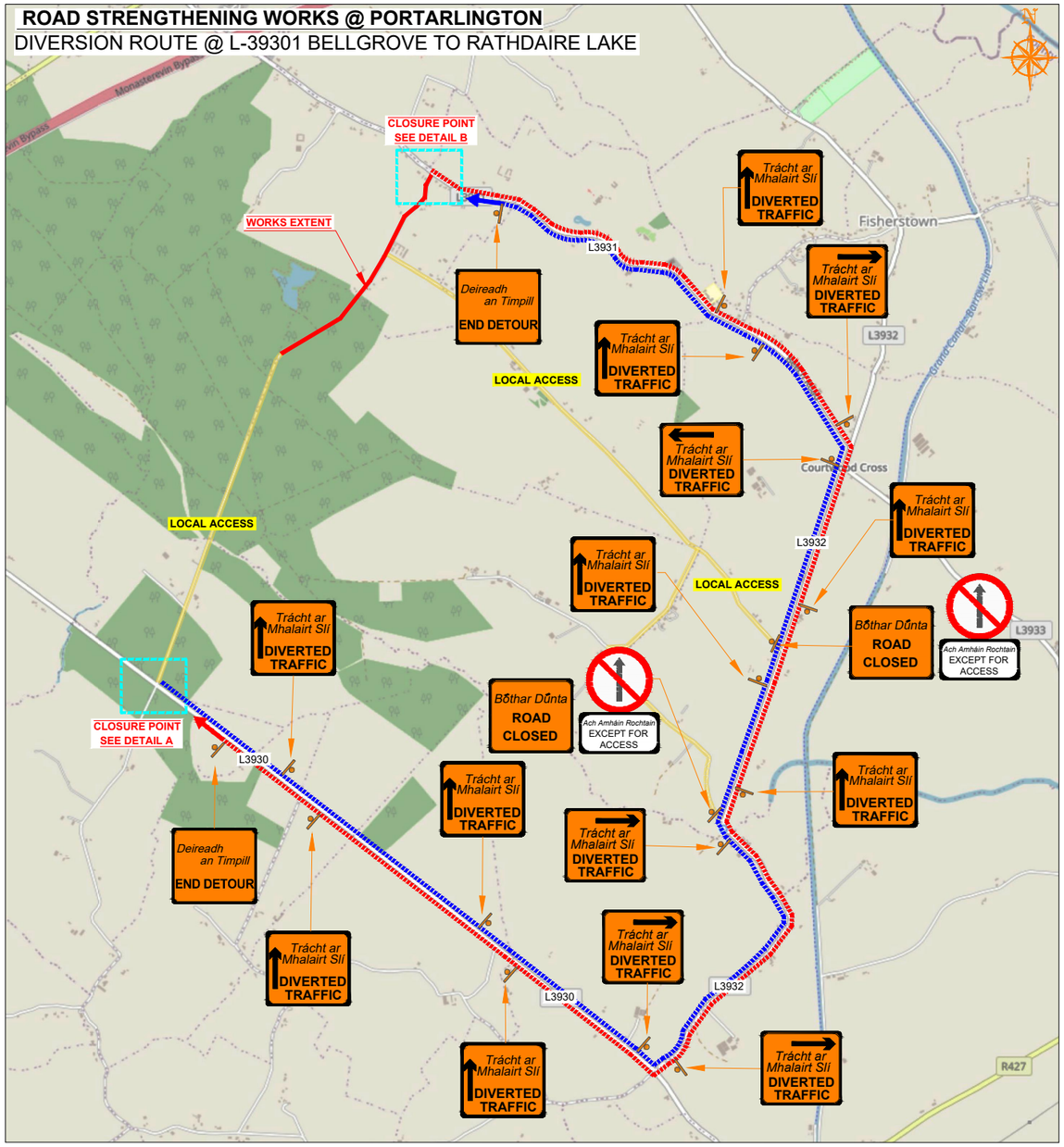

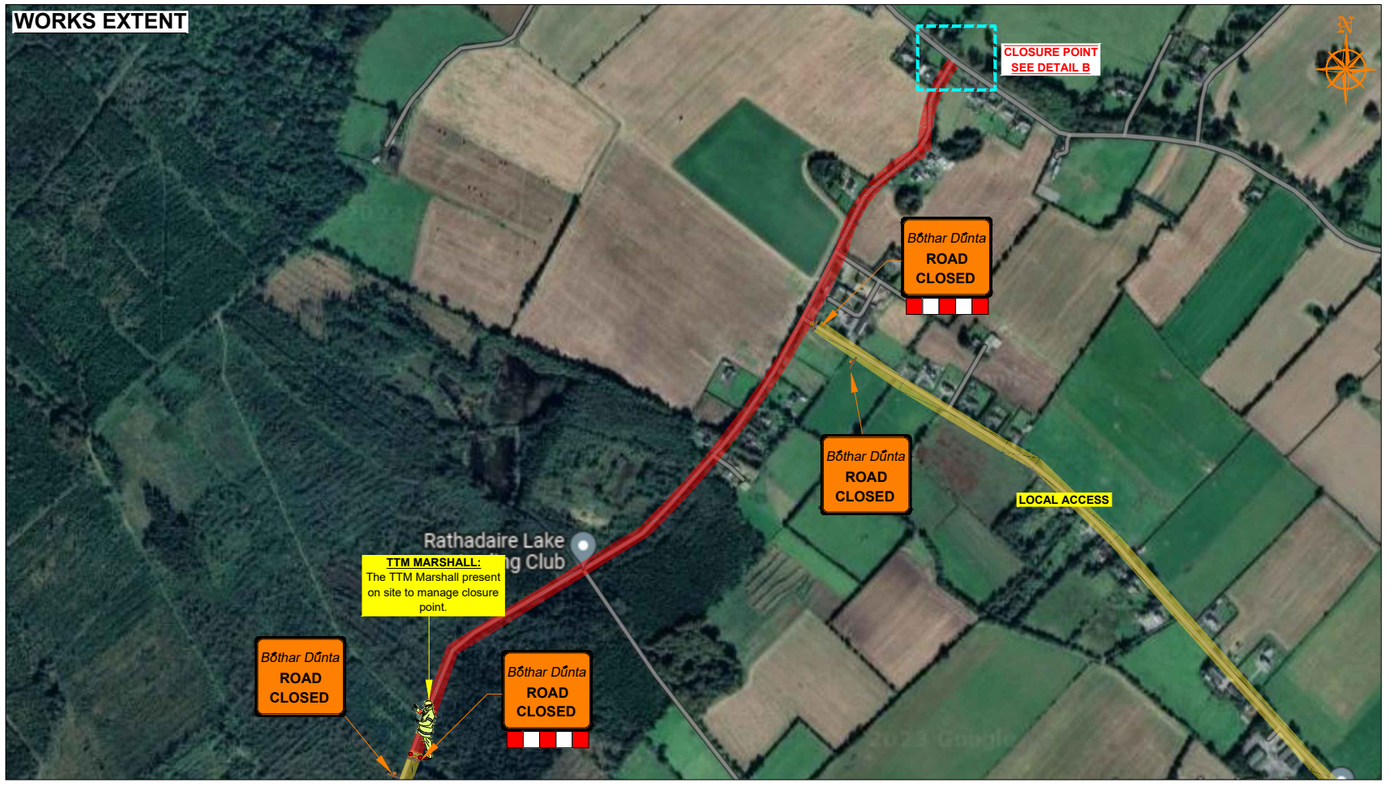

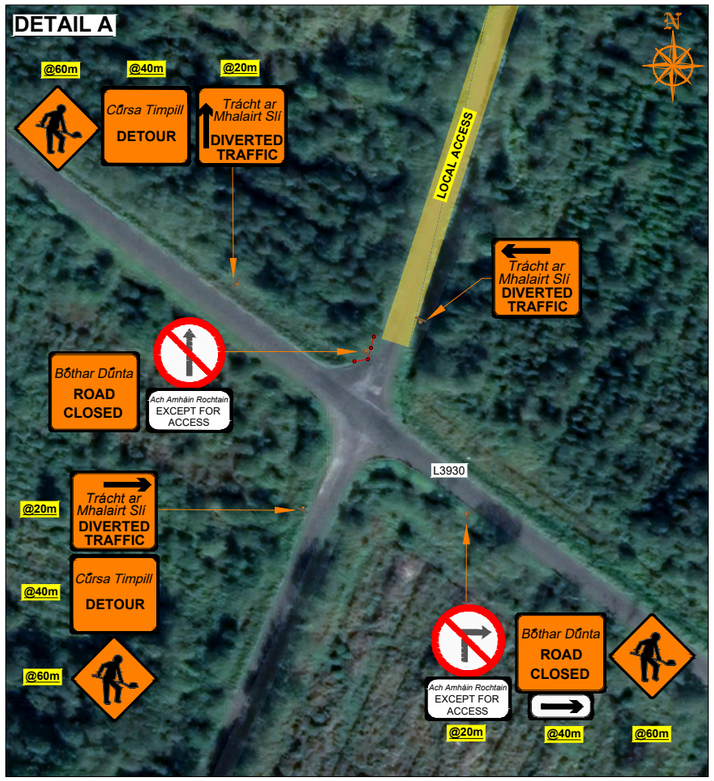

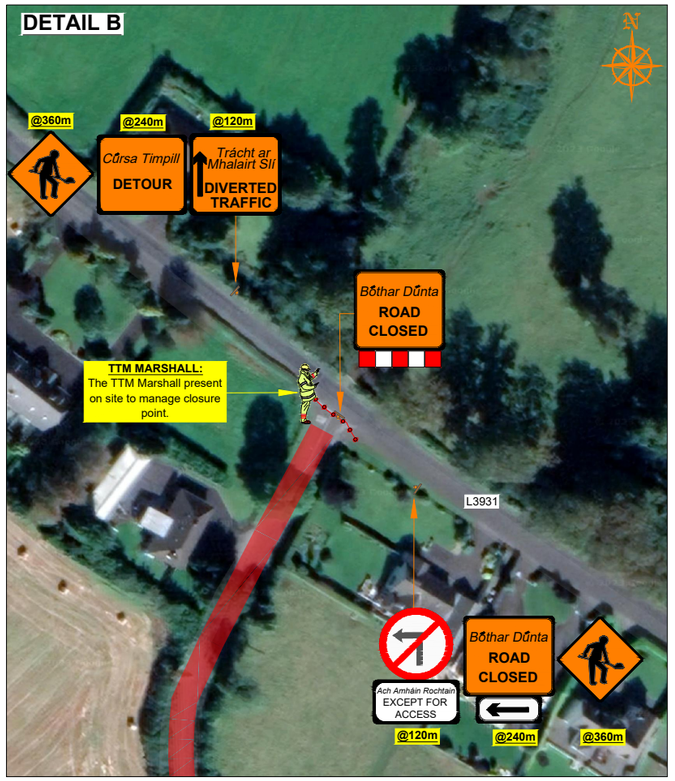

SITE NOTES

1) Advance signs to be placed on all approaches to works.

2) Exact sign position to be determined on site. Conflicting permanent signs to be obscured for duration of works.

3) Exact site access/egress to be determined on site and signed acordingly.

4) The optimum lane width for all classes of vehicles is 3.3m. this may be reduced to a minimum of 3m. below this, HGV's and buses must be marshaled past the works. The absolute minimum lane width, if only cars and light vehicles are present, is 2.5m.

5) TTM operative present on-site to coordinate safe site entrance/exit, safe crossing of pedestrians by implementing an all stop when required.

6) All works to be carried out in accordance with Chapter 8 of the Traffic Signs Manual (2019 Edition) and Temporary Traffic Management Operations Guidance 2019.

7) Access to residents/businesses to be maintained at all times. Contractor to notify affected residents in advance of any restrictions.

ROAD CONTROL

Copyright Notes:
This drawing is the property of Road Control Services Ltd. The design information contained herein is strictly confidential.This document is not to be used, reproduced, disclosed or circulated in whole or in part without prior written consent.

Road Control Services Ltd,Curryhills,Prosperous,Co Kildare * info@roadcontrol.ie © 2023

CLIENT

CARROLL QUARRY LTD

DESIGN PARAMETERS

Advance Warning Signage	
Sign size	600mm
Sign Visibility	90m
Number of Signs	3
Cumulative Distance	360m
Distance between Advance Warning Signs	120m
Taper	
Lane Taper Rate	N/A
Hard Shoulder Taper Rate	N/A

Speed Limit	Road Classification
80 km/h	2(i) Type B <12hours

Cones	
Cone Height	750mm
Taper Spacing	3m
Longitudinal Spacing	12m
Safety Zones	
Longitudinal	45m
Lateral	1.2m
Lanes	
Lane Width	3.0m

LEGEND

- Works Area
- Traffic sign
- Traffic cones
- Local Access
- Diversion Route A
- Diversion Route B

GENERAL NOTES

1) All information contained in this drawing (including digital data) should be checked and verified prior to any stage of construction;
2) All works are to be carried out in accordance with local authority requirements and are to be included in the site-specific safety & health plan;
3) Site inspections and maintenance of the traffic management layout is to be agreed with local authority to ensure the safety and integrity of the design;
4) Contractor to carry out a site risk assessment prior to the installation of any traffic management plan to ensure that conditions reflect those considered for design post submission;
5) Contractor shall be responsible for the provision of ramp access at any change in road surface level where traffic runs on a temporary surface, and for pedestrian/cycle ramps where footpath/cycle-ways have a level discontinuity as per result of the works.

Rev	Date	Details	Drn	Chk	App

Drn	BC
Chk	RC
App	DH
Date	14-06-2023
Scale	NTS
Stage	CONSTRUCTION

Project: ROAD STRENGTHENING WORKS @ PORTARLINGTON

Title: TEMPORARY TRAFFIC MANAGEMENT PLAN L-39301 BELLGROVE TO RATHDAIRE LAKE

Drawing No C23009_14_003 Rev 0