

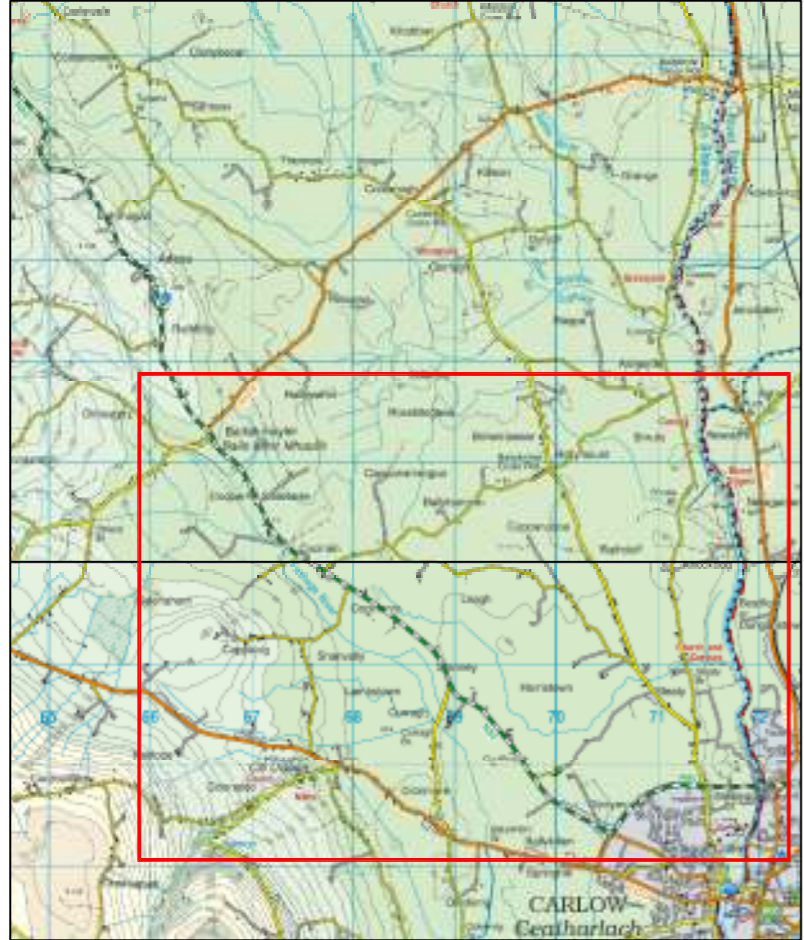
Layout Map.

Not to Scale



Location Map.

Not to Scale



 Properties Identified as warranting further Acoustic Modelling

Revision	Date	Description



**LAOIS COUNTY COUNCIL
COMHAIRLE CHONTAE LAOISE**

Mr. Philip McVeigh, A/Senior Engineer, Roads & Environment
 Mr. Kieran Kehoe, Director of Services, Infrastructure and Emergency Services.

Áras an Chontae, Portlaoise, Co. Laois. (057) 8664000
 Áras an Chontae, Portlaoise, Co. Laois. (057) 8664000

Project:		Laois Noise Action Plan 2018		
Title:		Layout Map 1		
Drawn: N.S.	File: 000R037/EPA/Noise2018	Project No.	Drawing No.	Rev.
Checked: D.R.	Scale: As shown	Status.	NAP-01	0
Approved: F.N.	Date: 20/12/2018	DRAFT		

Produced by Laois County Council under copyright agreement from Ordnance Survey of Ireland. All rights reserved. Licence No. LaoisCCMA9802

Layout Map.

Not to Scale



Location Map.

Not to Scale



 **Properties Identified as warranting further Acoustic Modelling**

Revision	Date	Description



**LAOIS COUNTY COUNCIL
COMHAIRLE CHONTAE LAOISE**

Mr. Philip McVeigh,
A/Senior Engineer,
Roads & Environment

Mr. Kieran Kehoe,
Director of Services,
Infrastructure and
Emergency Services.

Áras an Chontae,
Portlaoise,
Co. Laois.
(057) 8664000

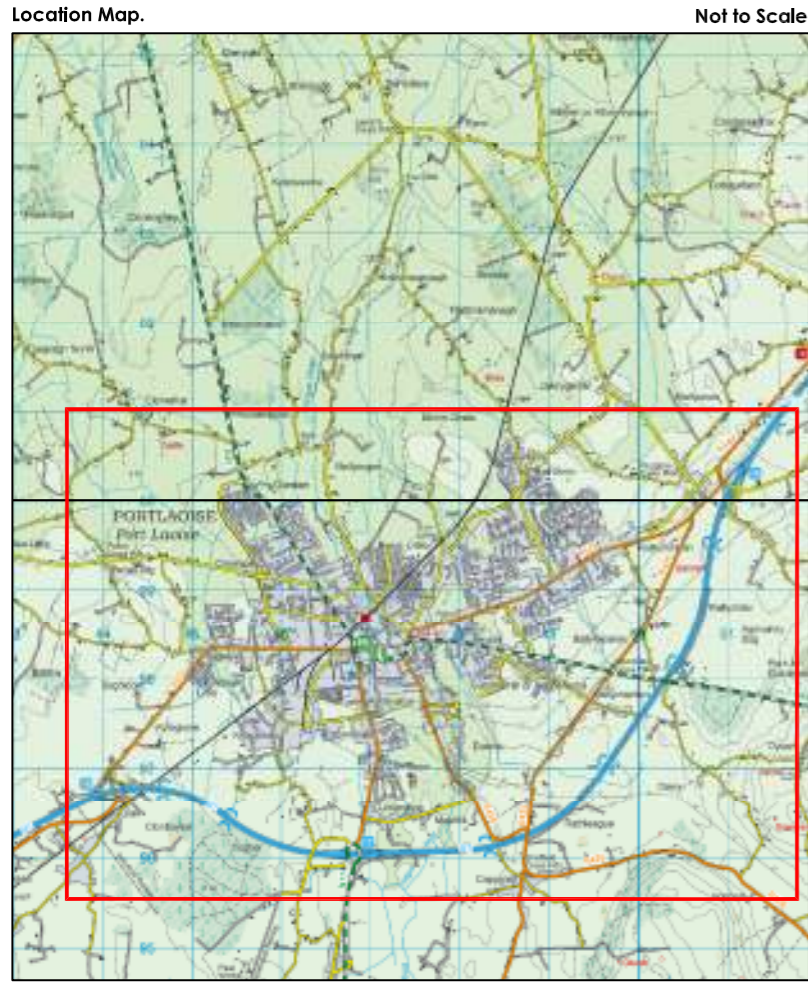
Áras an Chontae,
Portlaoise,
Co. Laois.
(057) 8664000

Project:
Laois Noise Action Plan 2018

Title:
Layout Map 2

Drawn: N.S.	File: 000R037/EPA/Noise2018	Project No.	Drawing No.	Rev.
Checked: D.R.	Scale: As shown	Status.	NAP-02	0
Approved: F.N.	Date: 20/12/2018	DRAFT		

Produced by Laois County Council under copyright agreement from Ordnance Survey of Ireland. All rights reserved. Licence No. LaoisCCMA9802



 **Properties Identified as warranting further Acoustic Modelling**

Revision	Date	Description

Produced by Laois County Council under copyright agreement from Ordnance Survey of Ireland. All rights reserved. Licence No. LaoisCCMA9802



**LAOIS COUNTY COUNCIL
COMHAIRLE CHONTAE LAOISE**

Mr. Philip McVeigh,
A/Senior Engineer,
Roads & Environment

Mr. Kieran Kehoe,
Director of Services,
Infrastructure and
Emergency Services.

Áras an Chontae,
Portlaoise,
Co. Laois.
(057) 8664000

Áras an Chontae,
Portlaoise,
Co. Laois.
(057) 8664000

Project:		Laois Noise Action Plan 2018		
Title:		Layout Map 3		
Drawn: N.S.	File: 000R037/EPA/Noise2018	Project No.	Drawing No.	Rev.
Checked: D.R.	Scale: As shown	Status.	NAP-03	0
Approved: F.N.	Date: 20/12/2018	DRAFT		



 **Properties Identified as warranting further Acoustic Modelling**

Revision	Date	Description

Produced by Laois County Council under copyright agreement from Ordnance Survey of Ireland. All rights reserved. Licence No. LaoisCCMA9802



**LAOIS COUNTY COUNCIL
COMHAIRLE CHONTAE LAOISE**

Mr. Philip McVeigh,
A/Senior Engineer,
Roads & Environment

Áras an Chontae,
Portlaoise,
Co. Laois.
(057) 8664000

Mr. Kieran Kehoe,
Director of Services,
Infrastructure and
Emergency Services.

Áras an Chontae,
Portlaoise,
Co. Laois.
(057) 8664000

Project:		Laois Noise Action Plan 2018		
Title:		Layout Map 4		
Drawn: N.S.	File: 000R037/EPA/Noise2018	Project No.	Drawing No.	Rev.
Checked: D.R.	Scale: As shown	Status.	NAP-04	0
Approved: F.N.	Date: 20/12/2018	DRAFT		

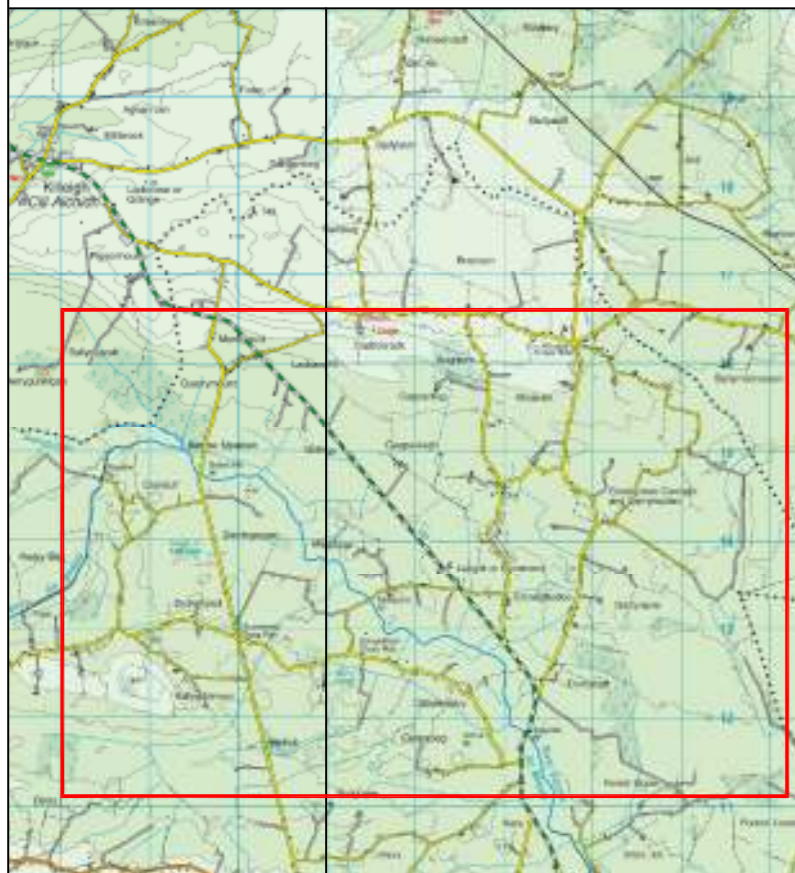
Layout Map.

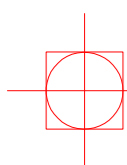
Not to Scale



Location Map.

Not to Scale



 **Properties Identified as warranting further Acoustic Modelling**

Revision	Date	Description



**LAOIS COUNTY COUNCIL
COMHAIRLE CHONTAE LAOISE**

Mr. Philip McVeigh, A/Senior Engineer, Roads & Environment
 Áras an Chontae, Portlaoise, Co. Laois. (057) 8664000

Mr. Kieran Kehoe, Director of Services, Infrastructure and Emergency Services.
 Áras an Chontae, Portlaoise, Co. Laois. (057) 8664000

Project:

Laois Noise Action Plan 2018

Title:

Layout Map 5

Drawn: N.S.	File: 000R037/EPA/Noise2018	Project No.	Drawing No.	Rev.
Checked: D.R.	Scale: As shown	Status.	NAP-05	0
Approved: F.N.	Date: 20/12/2018	DRAFT		