
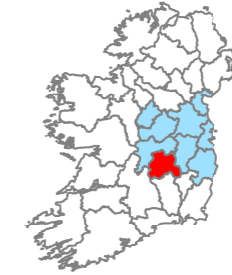
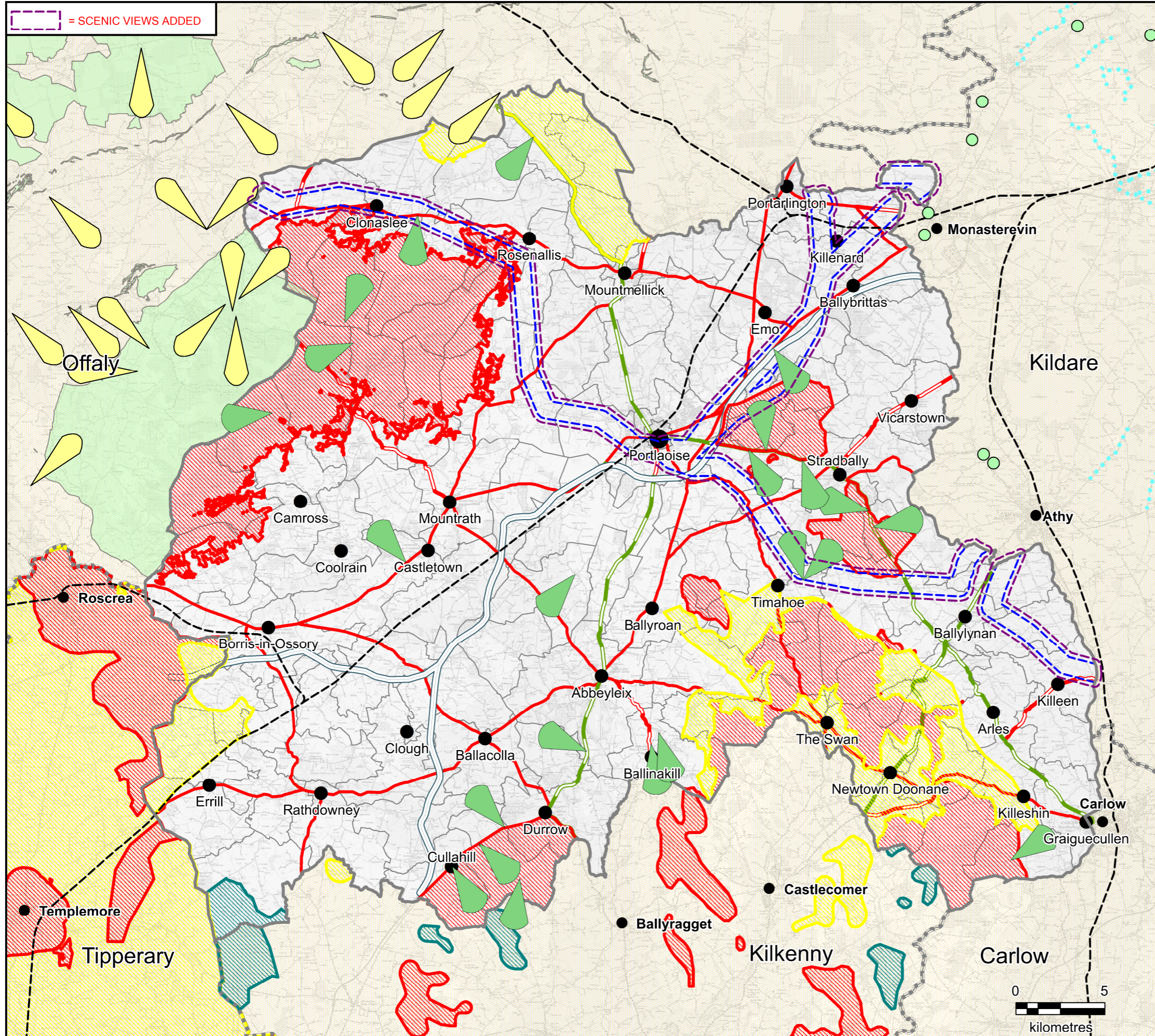


**DRAFT LAOIS COUNTY COUNCIL
COUNTY DEVELOPMENT PLAN
2021-2027**



= SCENIC VIEWS ADDED



Legend:

- Preferred Areas
- Areas Open for Consideration
- Areas Not Open for Consideration
- Town/Village
- Rail
- Scenic views
- Motorway
- National Secondary Roads
- Strategic Regional Roads
- Regional Roads
- Laois County Boundary
- DED Boundaries
- Offaly Protected Views
- Offaly Area's of High Amenity
- Kildare Scenic Routes
- Kildare Scenic Viewpoints
- County Boundaries
- 110KV Power Line [500m Buffer]

VIEWING POSITION FROM VIEWING POSITION TO

**MAP 3.2 -
WIND ENERGY**



**LAOIS COUNTY COUNCIL
FORWARD PLANNING SECTION**

Drawn: Bryan Scully	Checked: David O'Hara & Clíodhna Scanlon	Approved: Angela McEvoy
------------------------	--	----------------------------

PRODUCED BY LAOIS COUNTY COUNCIL'S FORWARD PLANNING SECTION UNDER COPYRIGHT AGREEMENT FROM ORDNANCE SURVEY OF IRELAND. ALL RIGHTS RESERVED. LICENCE NO. 2021/28/CCMA/LAOISCOUNTYCOUNCIL

