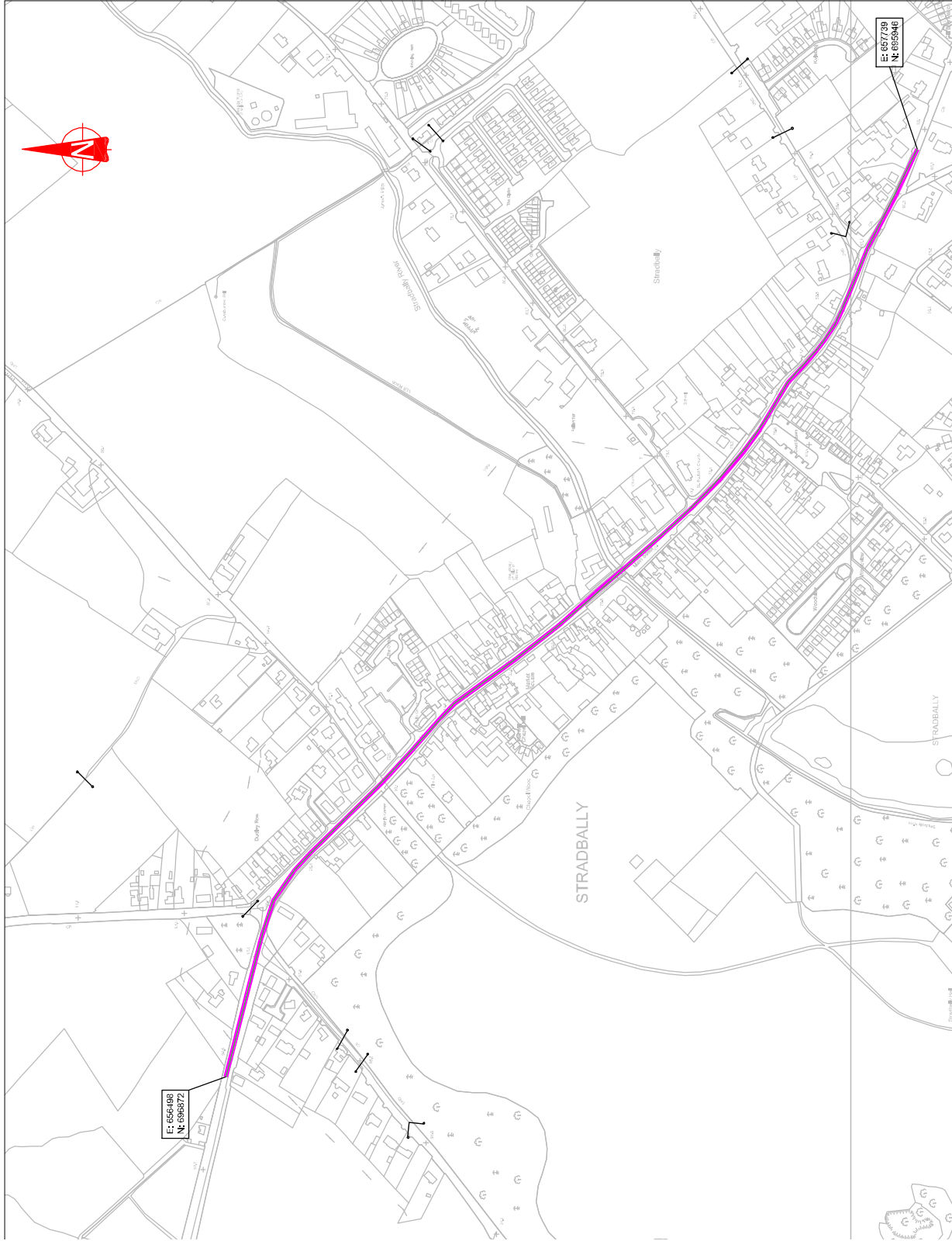
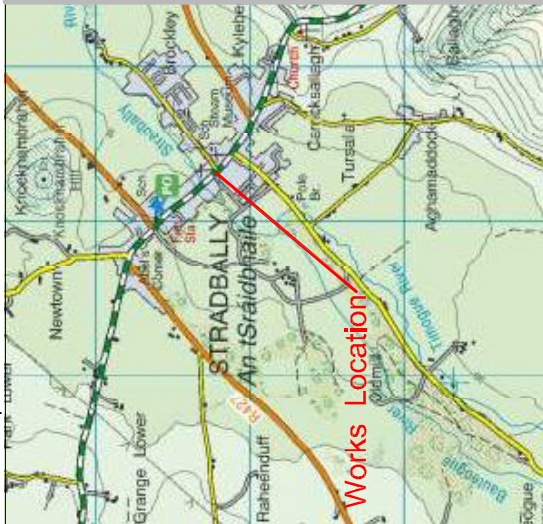


**LEGEND**

Mechanical Abrasion Location




Location Map




**NRA**  
National Roads Authority  
An tAúthóras um Béithre Náisiúnta

Produced by Local County Council under copyright agreement from Ordnance Survey of Ireland. All rights reserved. Licence No. L00600049802

Revision	Date	Description



**LAOIS COUNTY COUNCIL**  
**COMHAIRLE CHOINTAE LAOISE**

Mr. Philip McVeigh,  
A/Senior Engineer,  
Roads.

Mr. Donal Brennan,  
Director of Services,  
Infrastructure, Water Services, Environment,  
Emergency Services and Corporate Affairs.

Áras an Chontóir,  
P.O. Box 100,  
Co. Laois  
(057) 8664000

**Project: HD28 sife 2019**

**Title: Re-Texture Location (N80\_U\_2018\_011) Stradbally**

Drawn: N.Sweeney	File: 0085607_2019	Project No.	Drawing No.	Rev.
Checked: T.M.	Scale: NTS	N80_U_2018_011		0
Approved: F.N.	Date: 08/04/2019	Status:		