










Legend:

-  Special Areas Of Conservation
-  Town/Village
-  Motorway
-  National Secondary Roads
-  Strategic Regional Roads
-  Regional Roads
-  Railway Routes
-  County Boundary
-  DED Boundaries

**MAP 11.1 -
 SPECIAL AREAS OF
 CONSERVATION**



**LAOIS COUNTY COUNCIL
 FORWARD PLANNING SECTION**

Drawn: Bryan Scully	Checked: David O'Hara & Nathan Smith	Approved: Angela McEvoy
------------------------	--	----------------------------