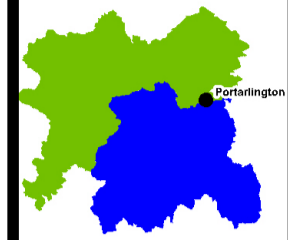
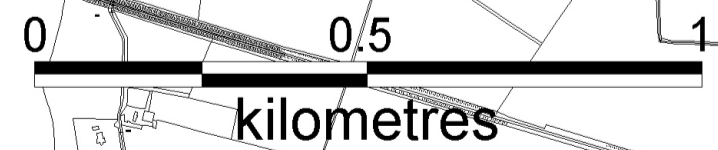
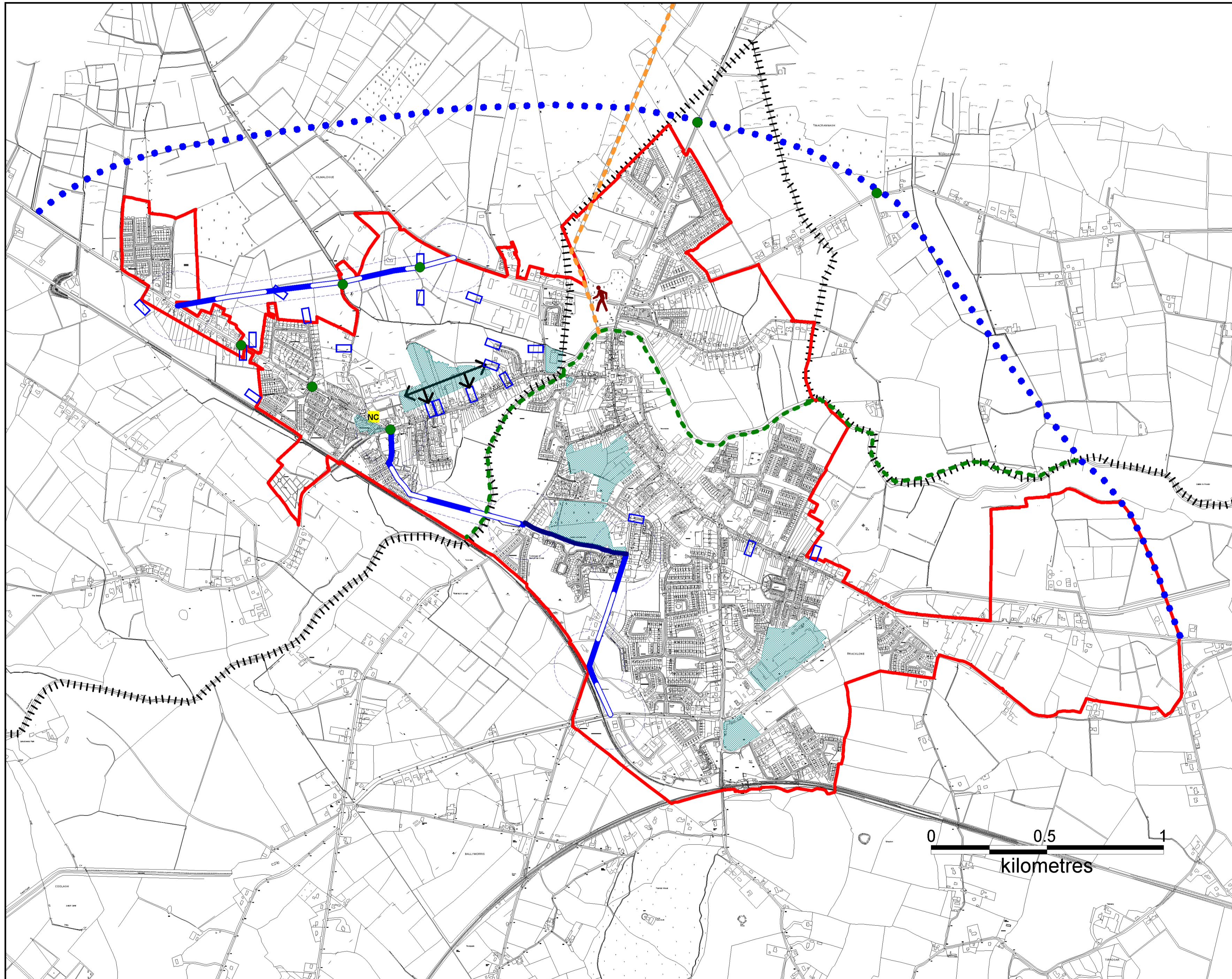


**PORTARLINGTON  
JOINT LOCAL AREA PLAN  
2018-2024**



**Legend:**

- Neighbourhood Centre
- Access Ways & Link Routes
- Walking Trail Head
- Opportunity Sites (TCR 05)
- Indicative Pedestrian and Cycleways (TMP 13)
- New Pedestrian Linkage (TMO 13)
- River Bank Walk (TMO 12)
- Roundabout
- Roads Objectives buffer zone
- Roads Objectives
- Roads Under Construction
- Potential Northern Orbital Route
- Development Boundary
- County Boundary



**MAP 1  
OBJECTIVES MAP**



Drawn: Dermot Dunne      Checked: James Condron and Liz Bolger      Approved: Angela McEvoy

PRODUCED BY LAOIS COUNTY COUNCIL'S FORWARD PLANNING SECTION UNDER COPYRIGHT AGREEMENT FROM ORDNANCE SURVEY OF IRELAND. ALL RIGHTS RESERVED. LICENCE NO. 2018282024LAOISCOUNTYCOUNCIL