









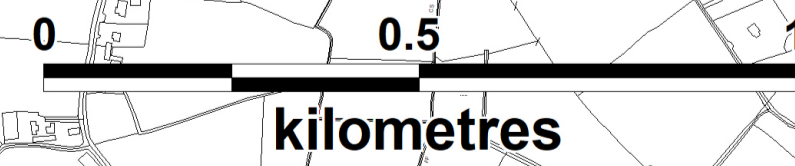
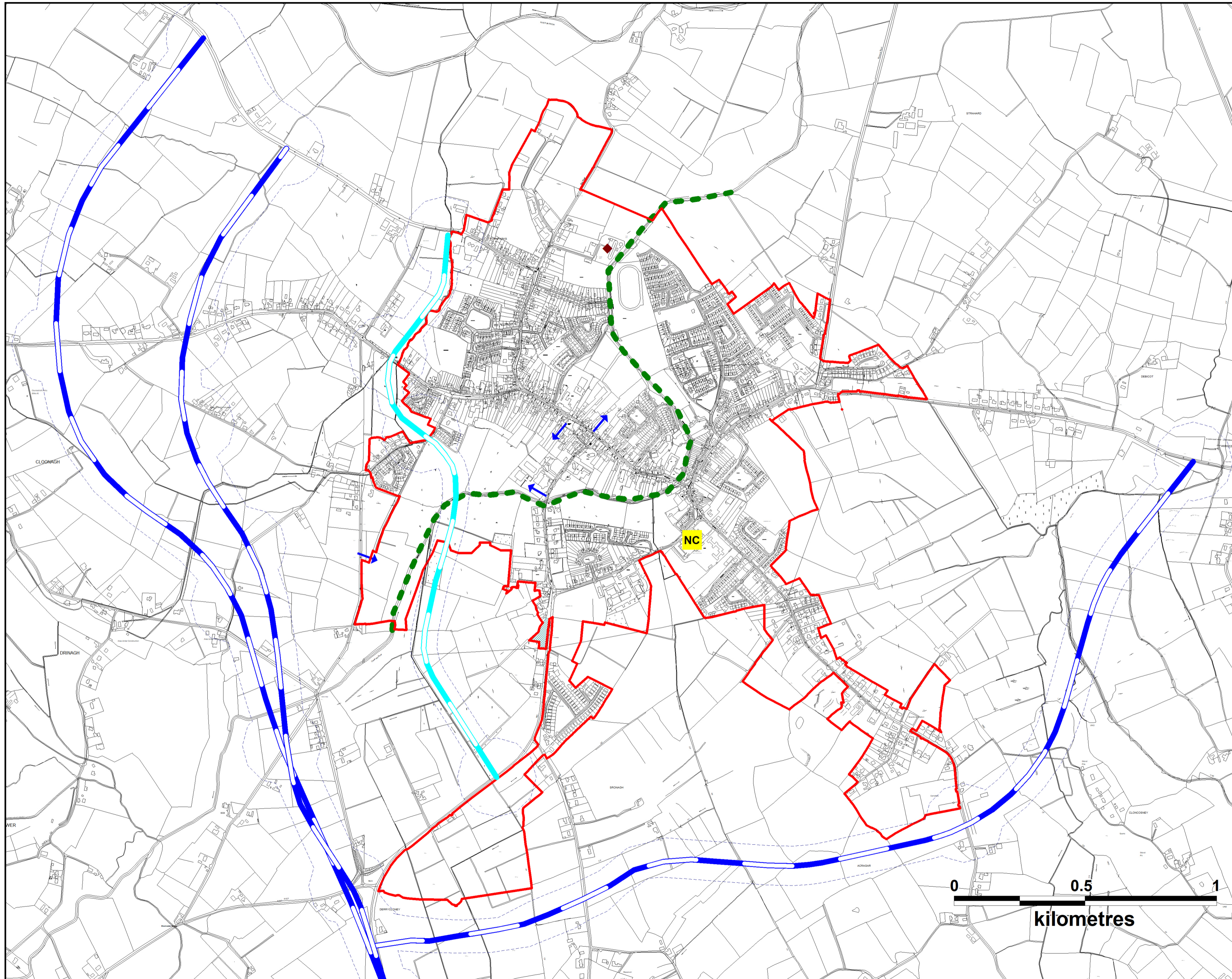


**MOUNTMELICK
LOCAL AREA PLAN
2018-2024**



Legend

-  Treatment Plant Upgrade
-  Neighbourhood Centre
-  Opportunity Sites (TCR P2)
-  Access Point/Junction
-  River Bank Walk (NH P2)
-  Roads Objectives buffer zone
-  Roads Objectives (TM P6)
-  Inner Relief Road (TM P6)
-  Development Boundary



MAP 1 - OBJECTIVES MAP



**LAOIS COUNTY COUNCIL
FORWARD PLANNING SECTION**

Drawn: Demot Dunne	Checked: David O'Hara and Liz Bolger	Approved: Angela McEvoy
-----------------------	--	----------------------------

PRODUCED BY LAOIS COUNTY COUNCIL'S FORWARD PLANNING SECTION
UNDER COPYRIGHT AGREEMENT FROM ORDNANCE SURVEY OF IRELAND
ALL RIGHTS RESERVED. LICENCE NO. 201928/CCMA/LAOIS/COUNTYCOUNCIL