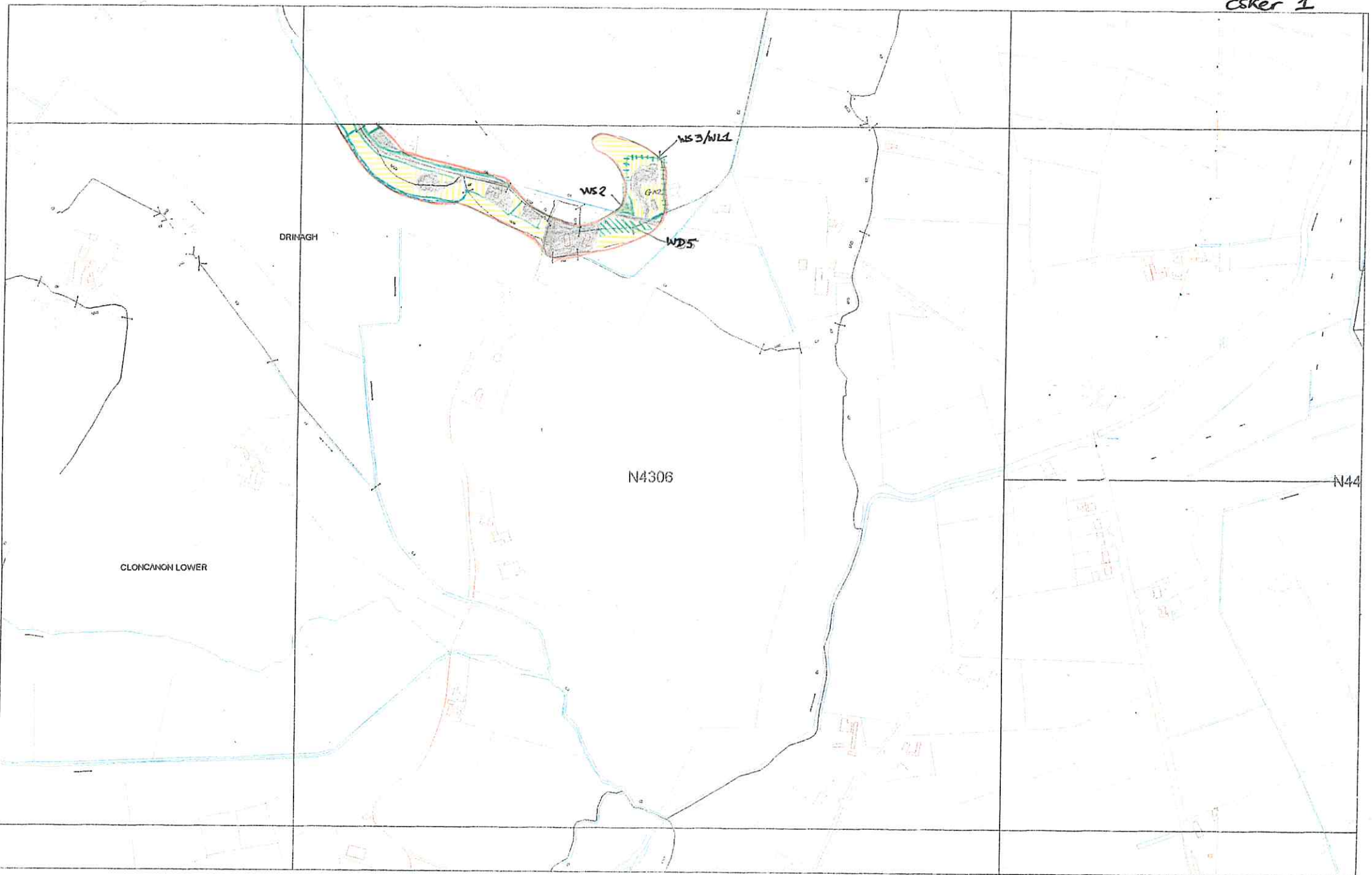


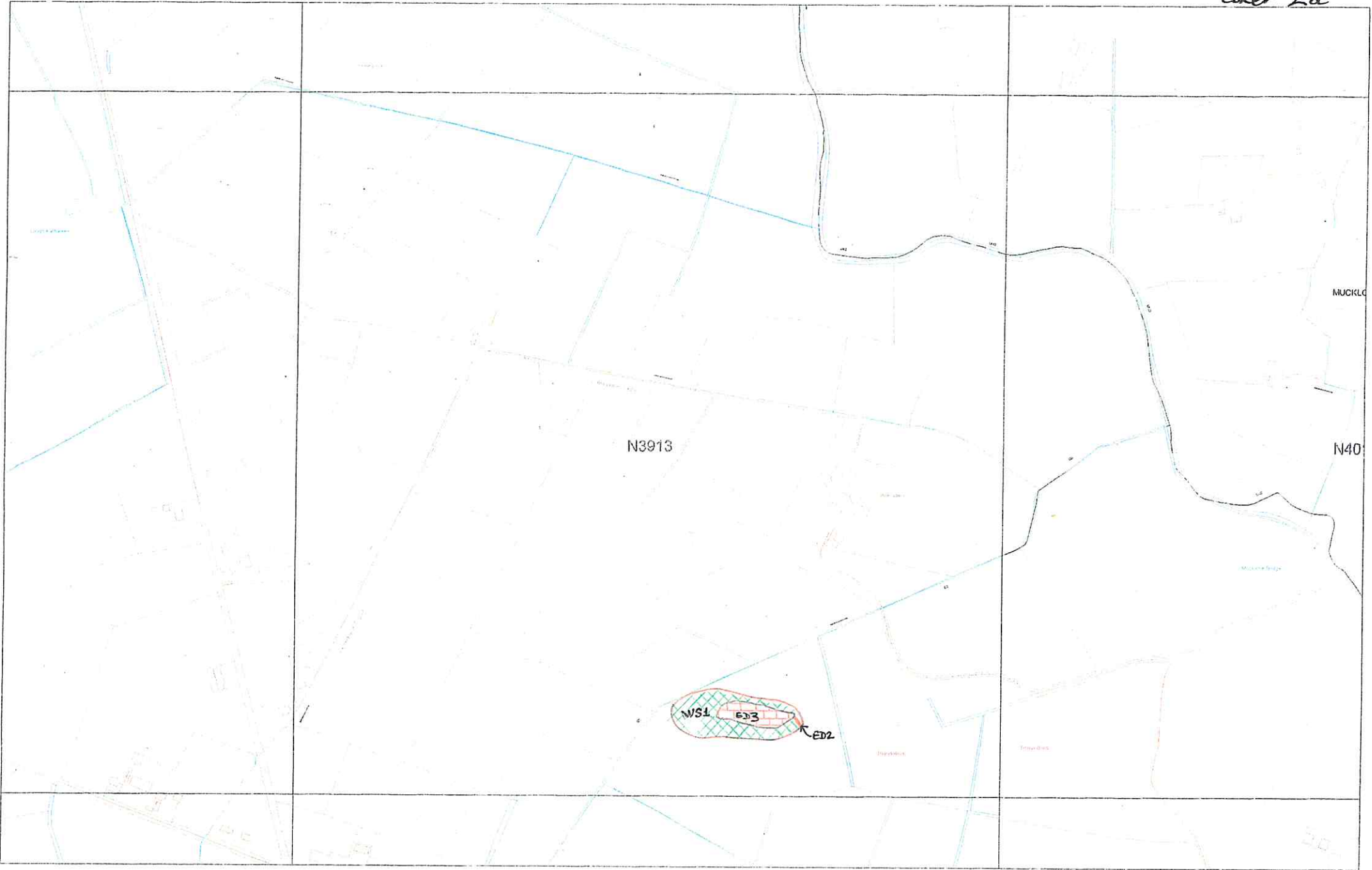
Esker 1

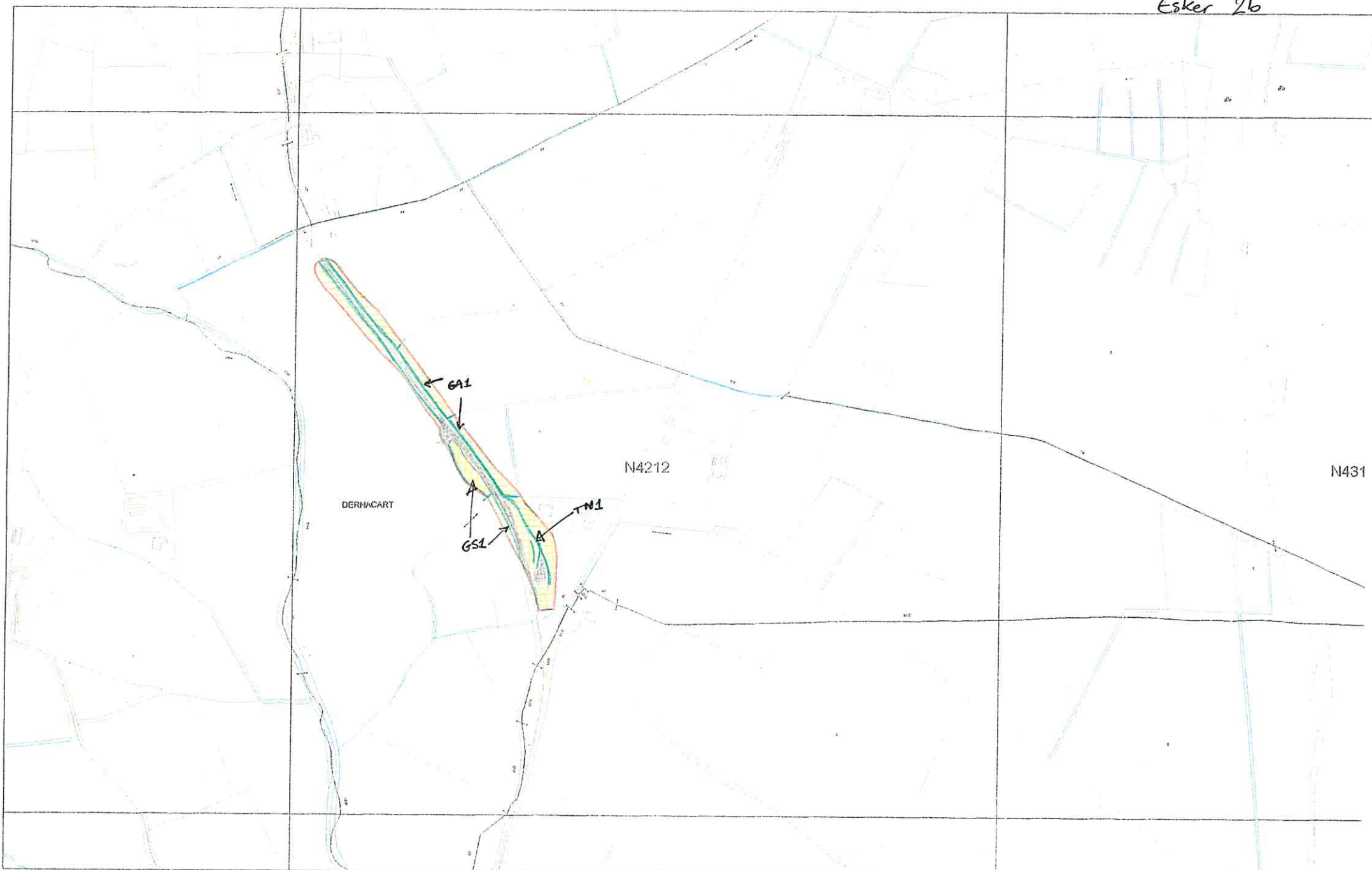


Esker 1



Esker 2a





DERNACART

N4212

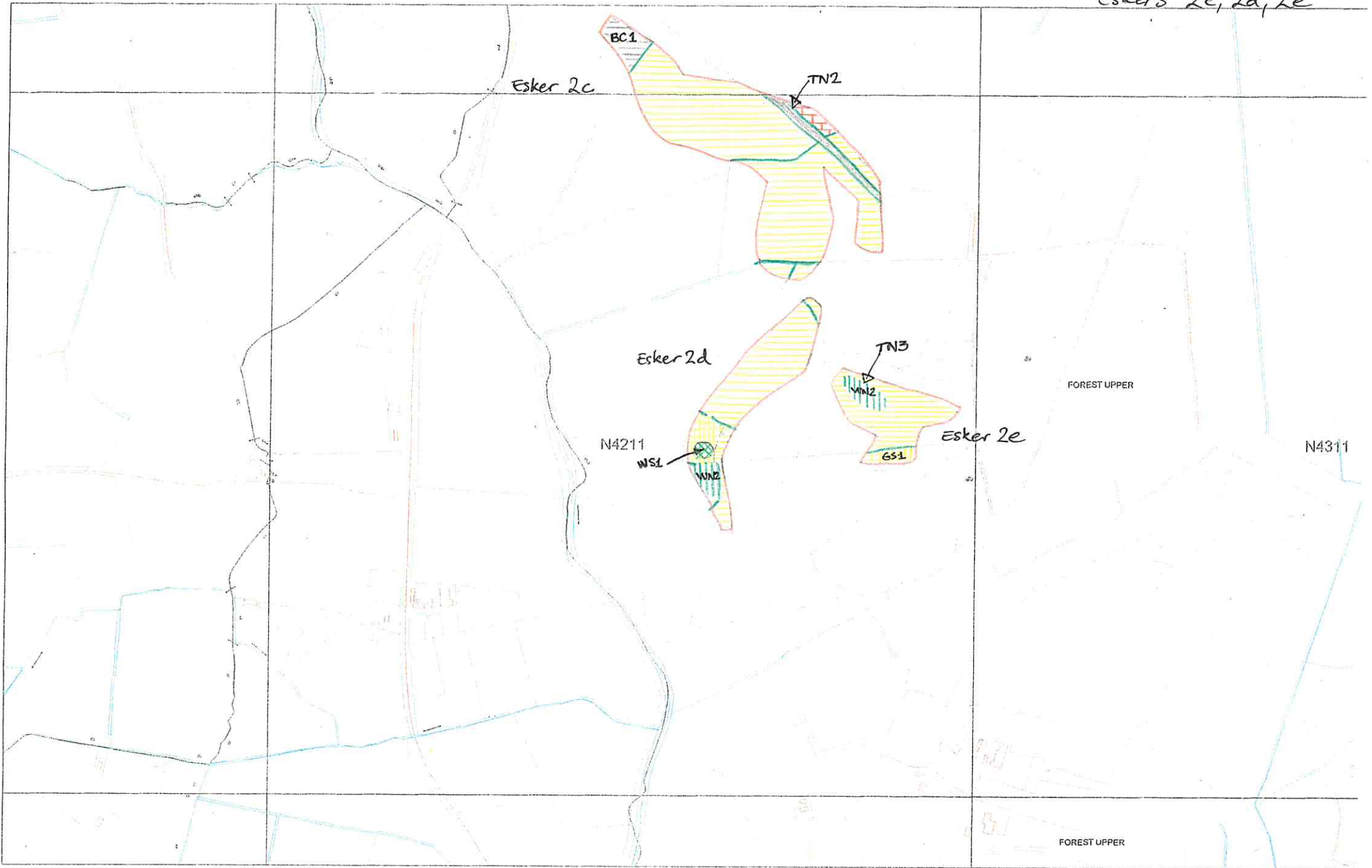
N431

GA1

GS1

TN1

Eskers 2c, 2d, 2e



Esker 2c

Esker 2d

Esker 2e

N4211

N4311

FOREST UPPER

FOREST UPPER

WSL

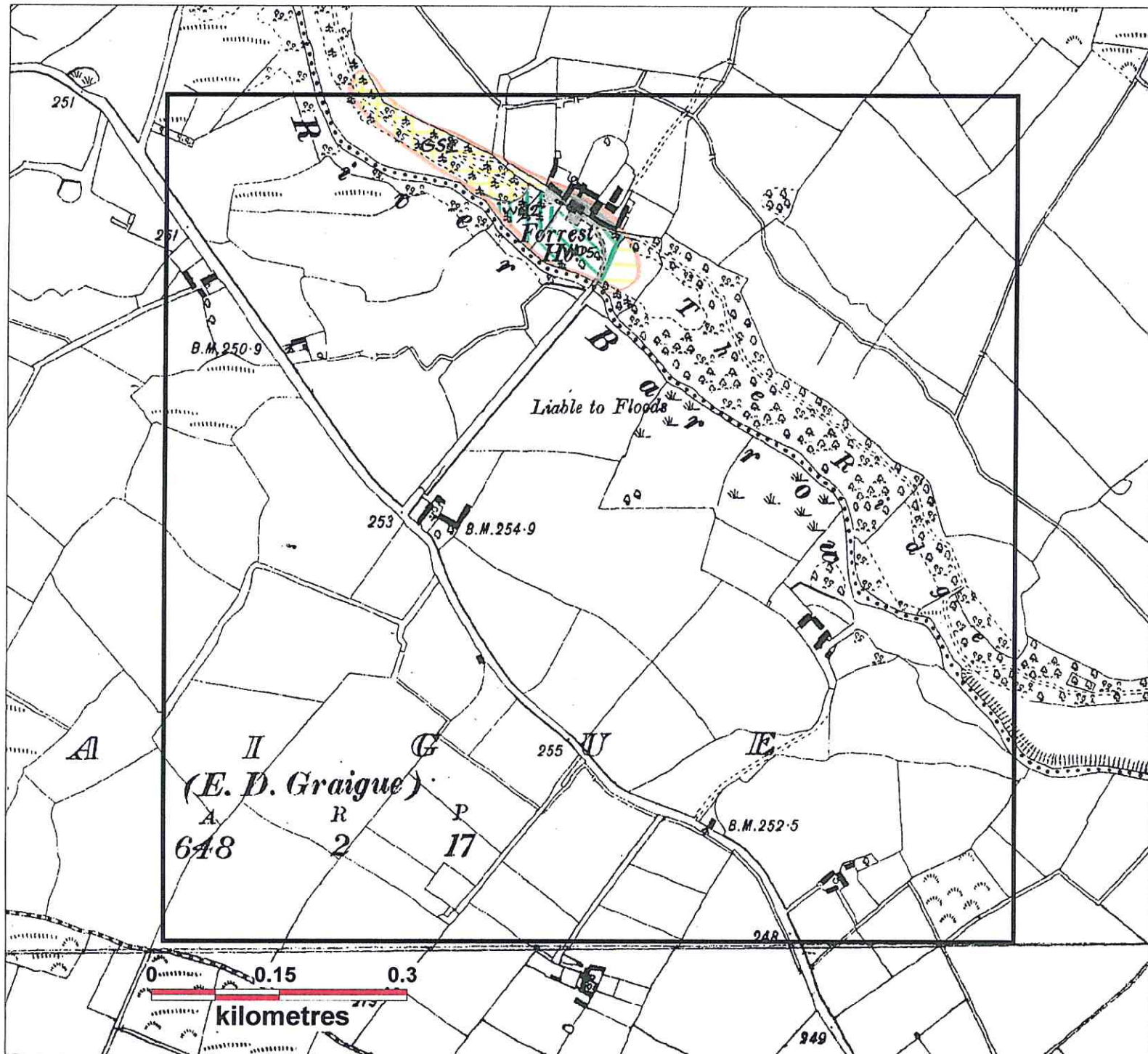
BC1

TN2

TN3

WNZ


GSI



SHEET NO. N4209

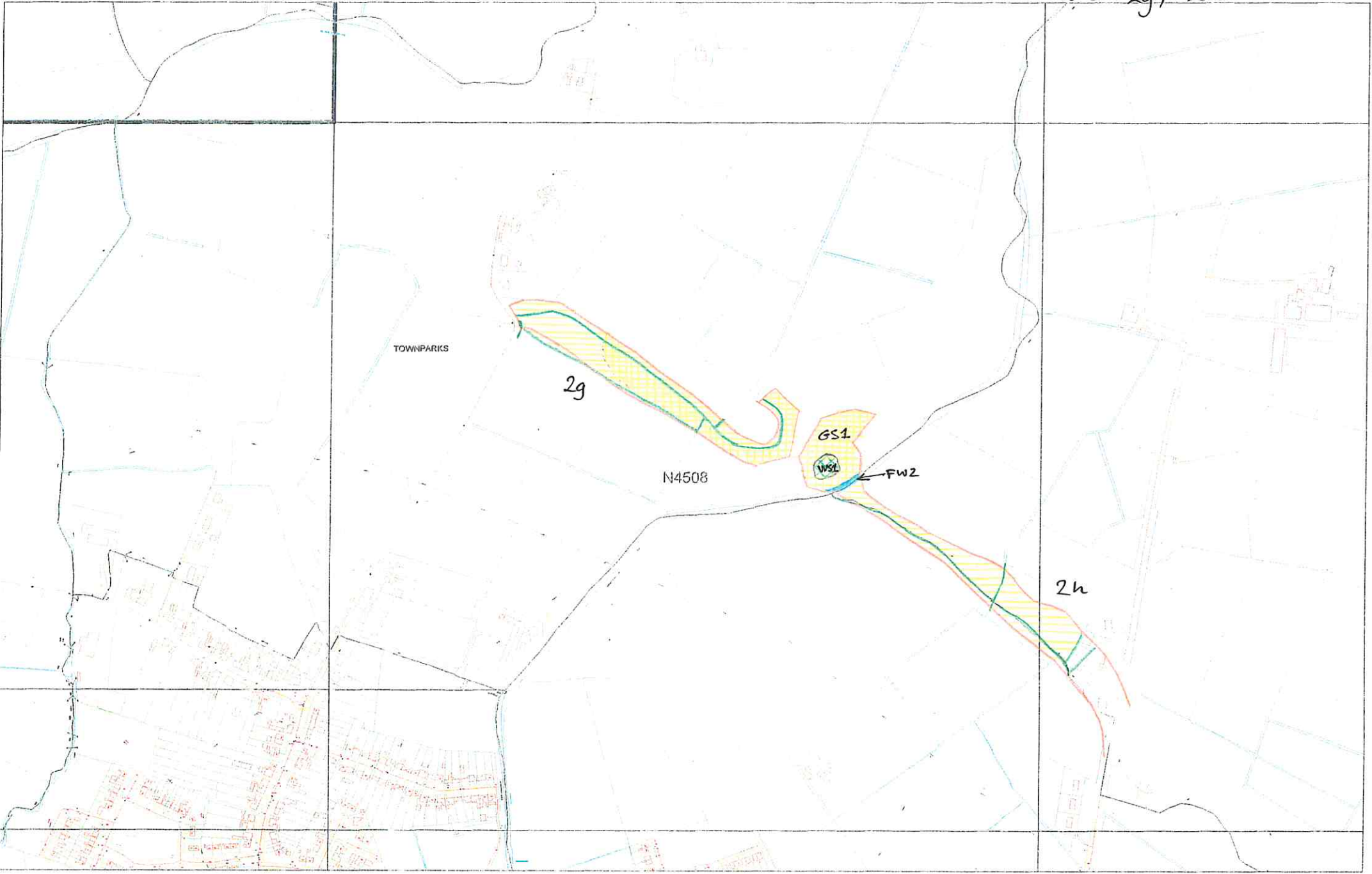
Esker 2f

COUNTY LAOIS
SCALE 1:6456



NOTES & AMENDMENTS:

Esker 2g, 2h



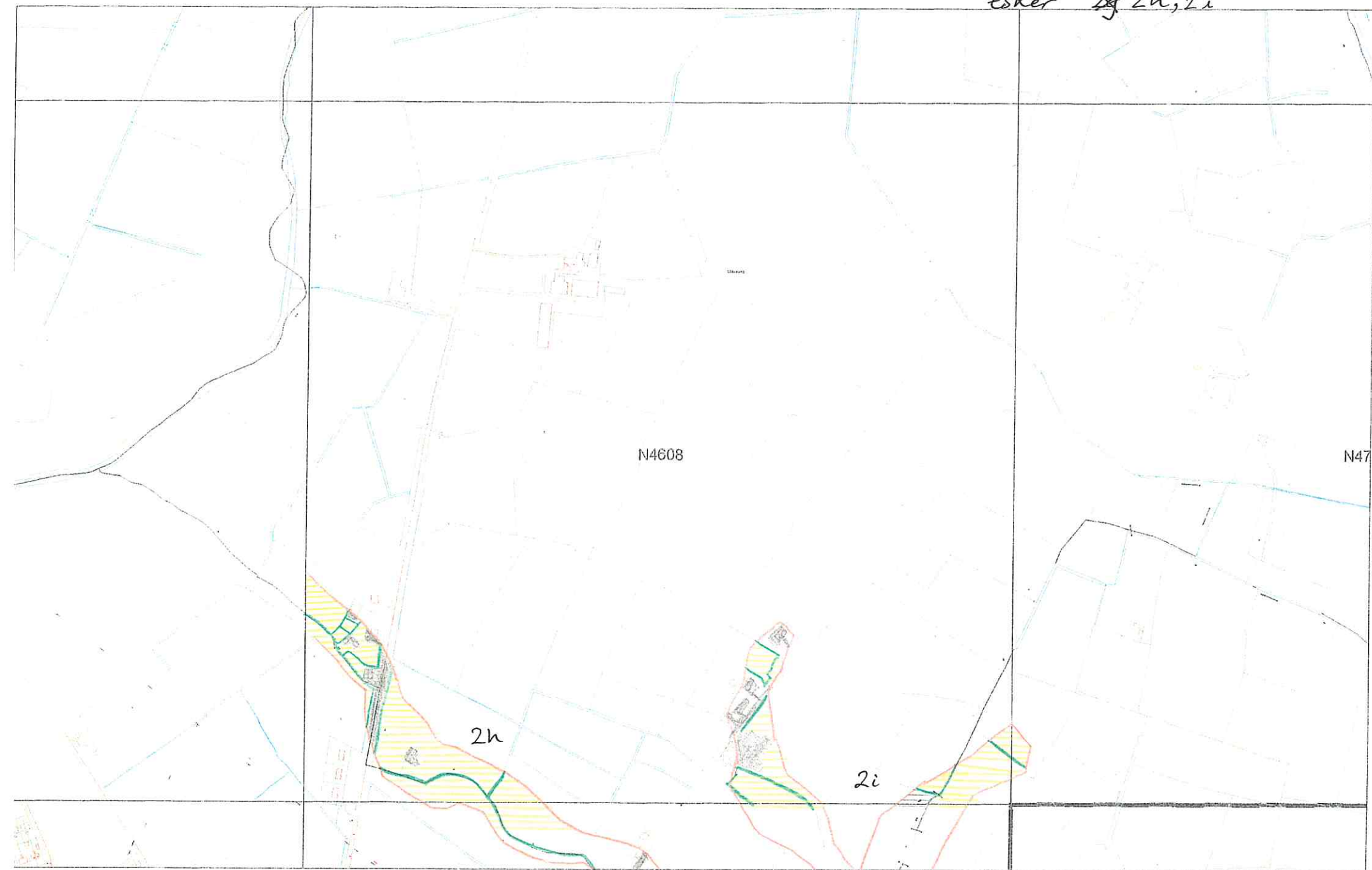
Esker 2g 2h, 2i

N4608

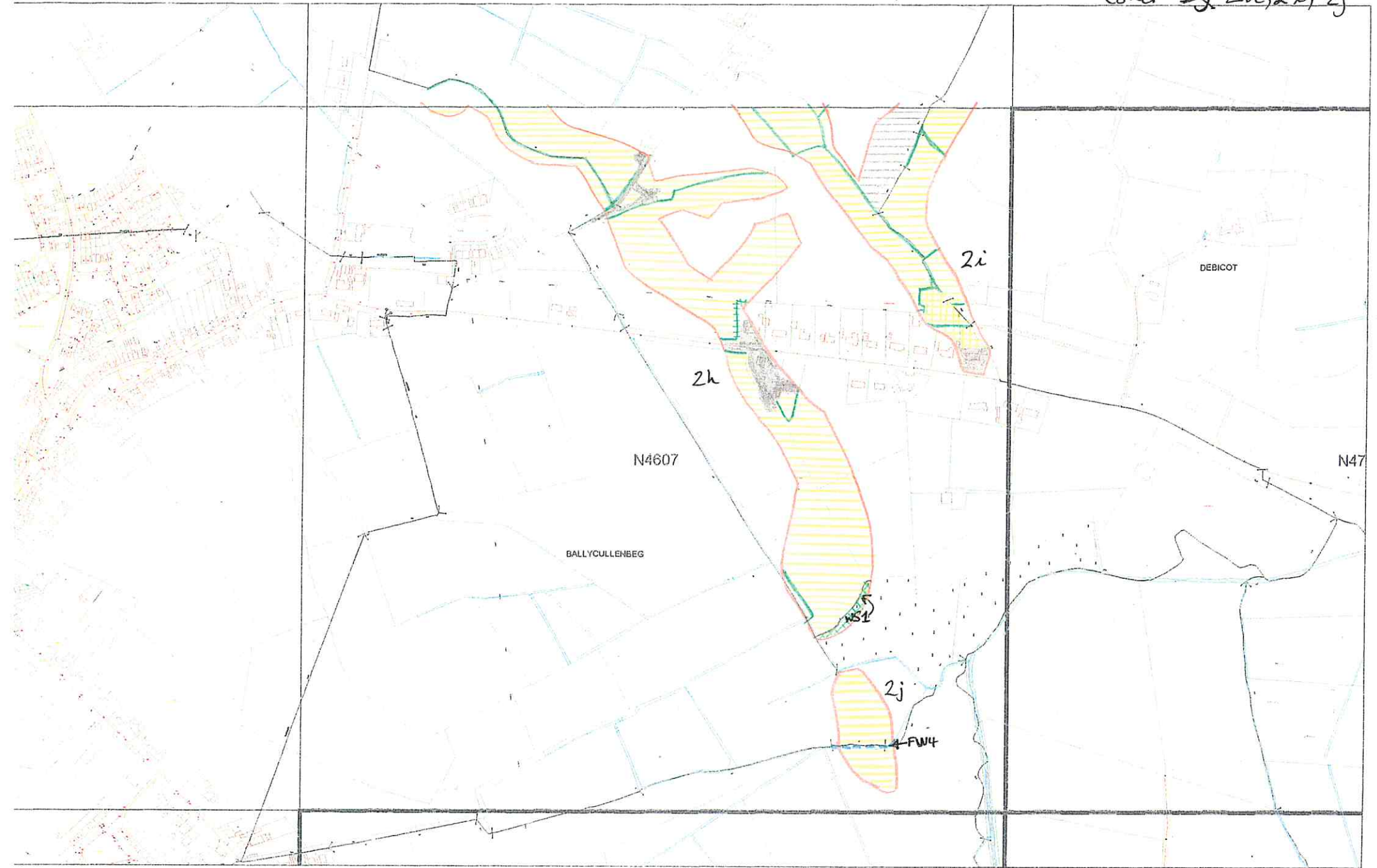
N47

2h

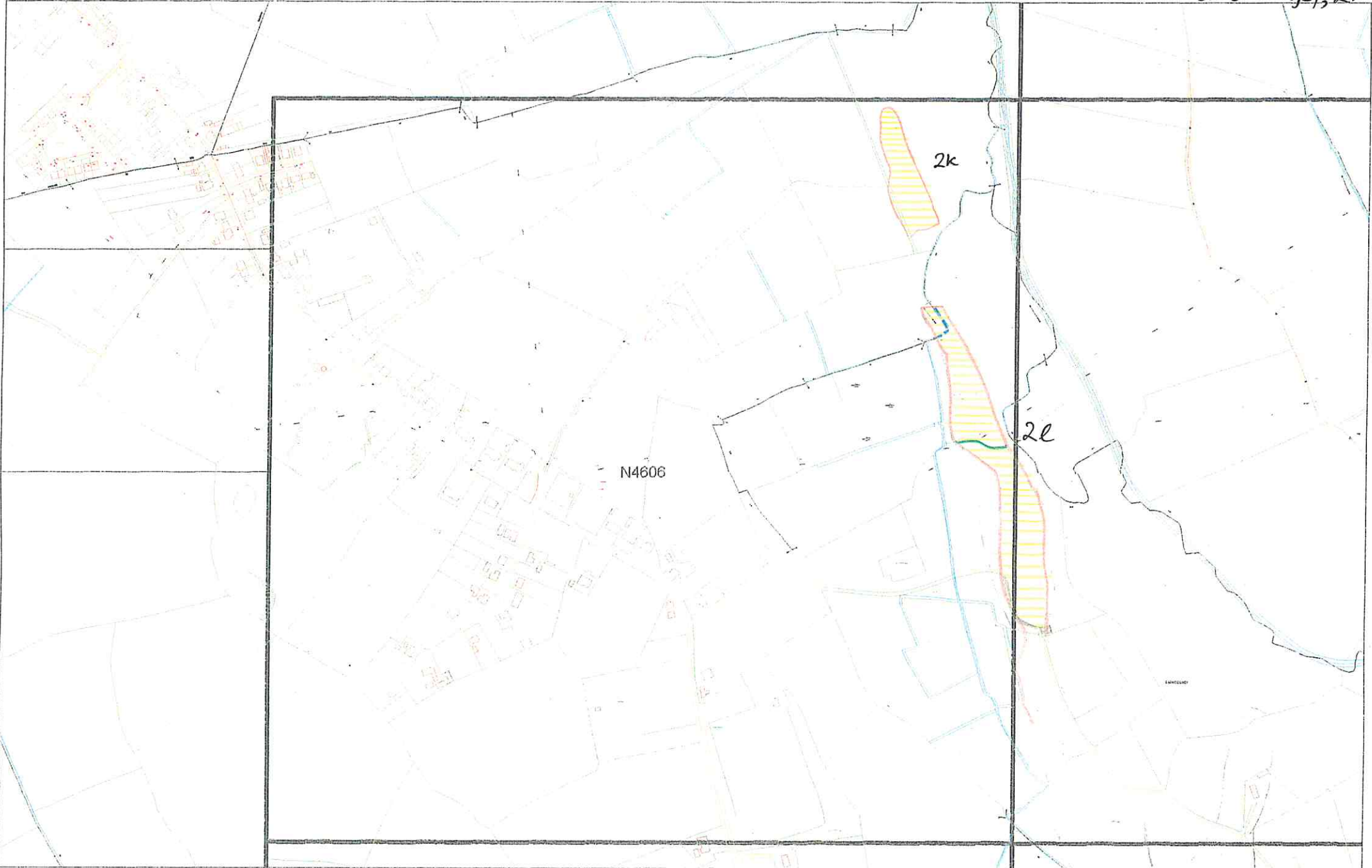
2i



Esker ~~Dg~~ 2h, 2i, 2j



Esker 2k, 2l

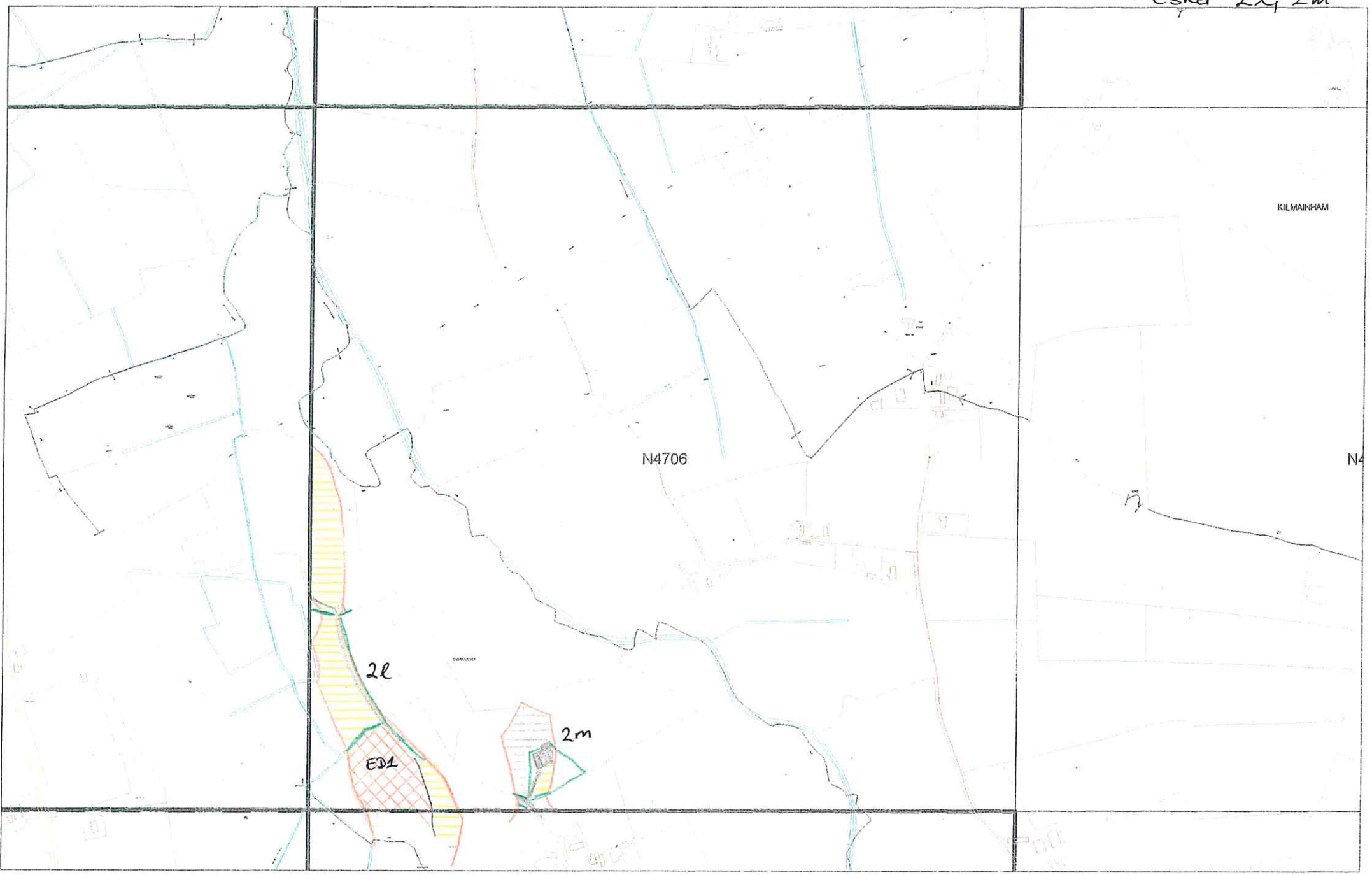


N4606

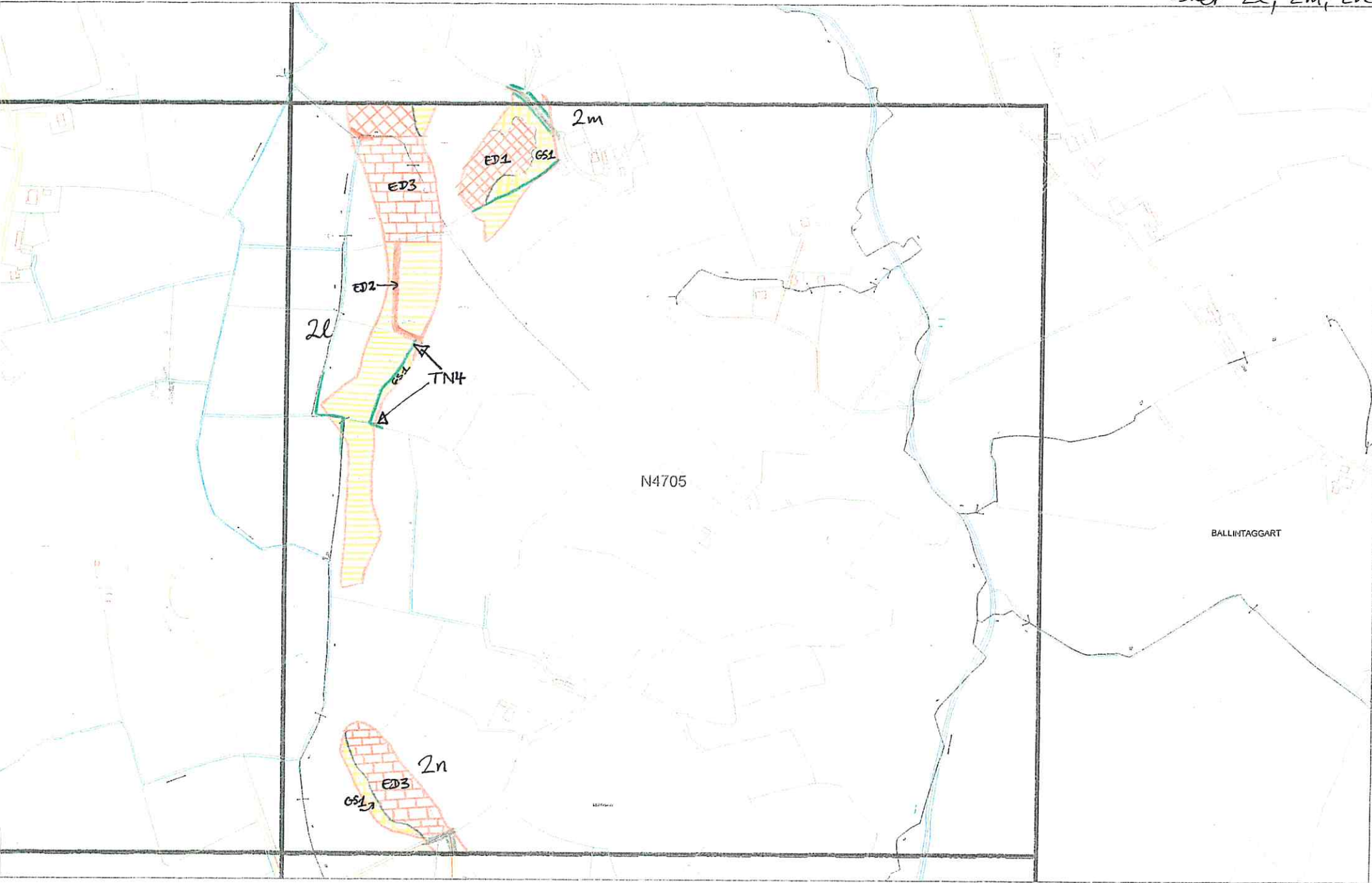
2k

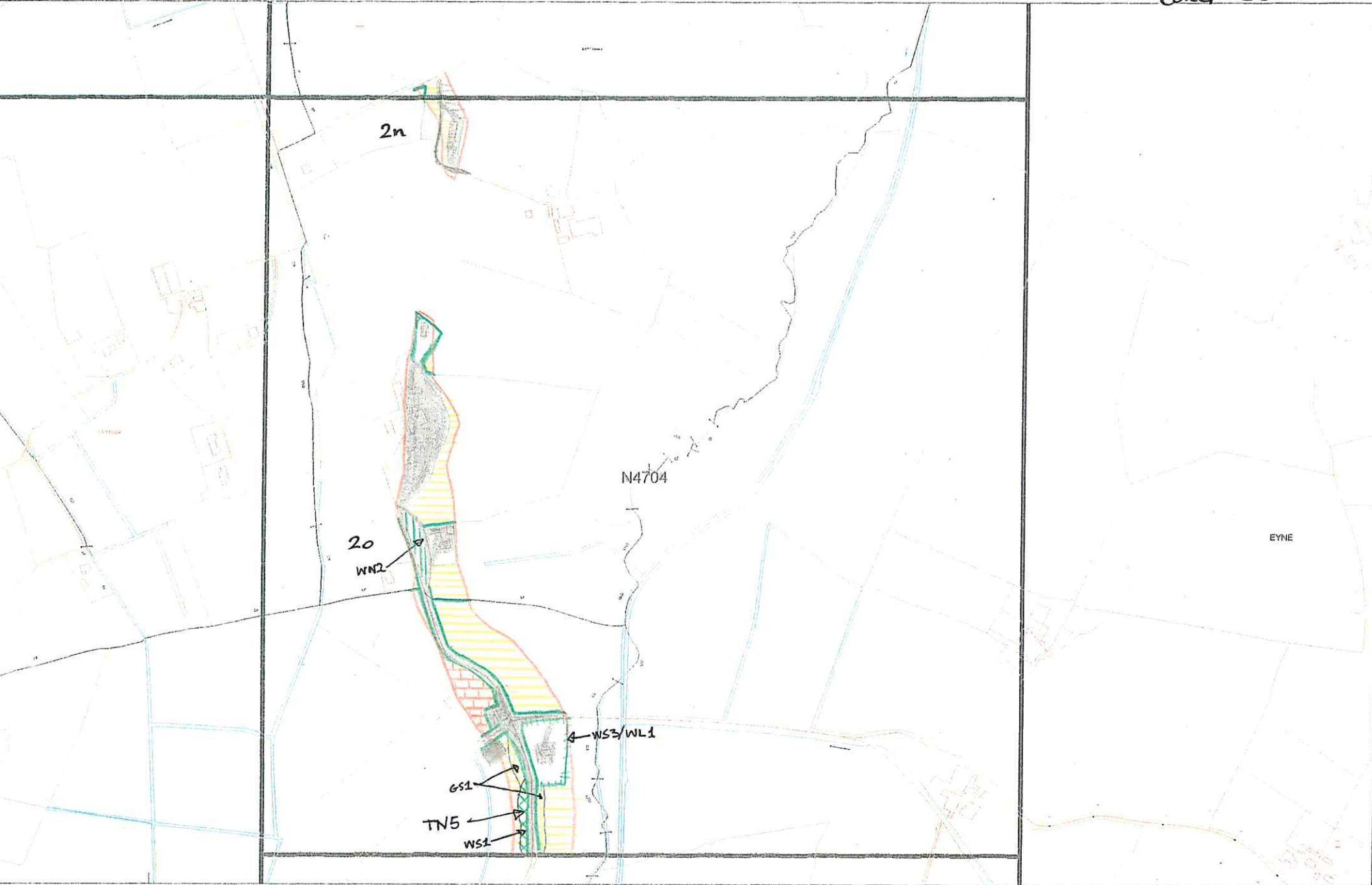
2l

Esker 2l, 2m

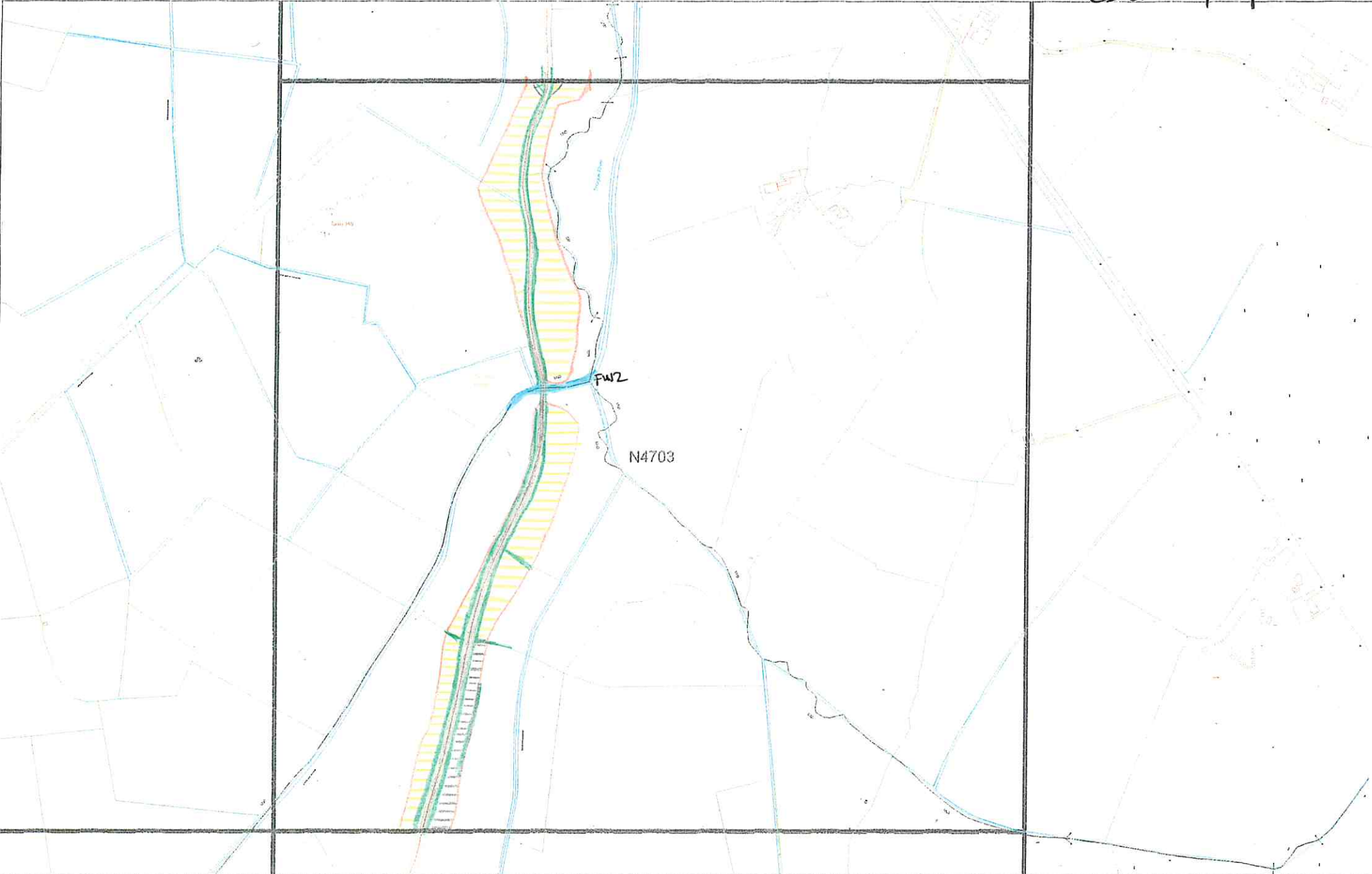


Esker 2l, 2m, 2n

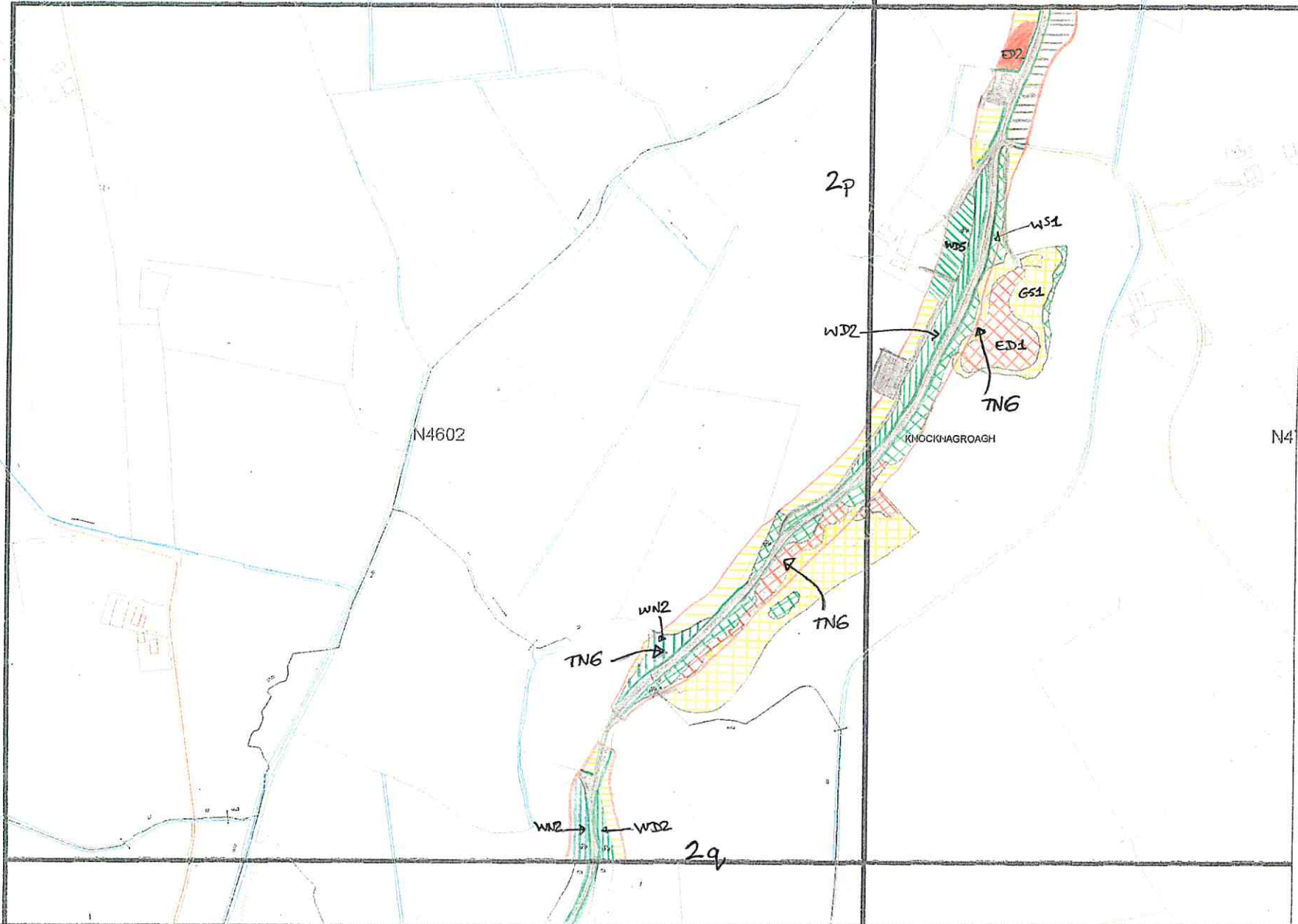


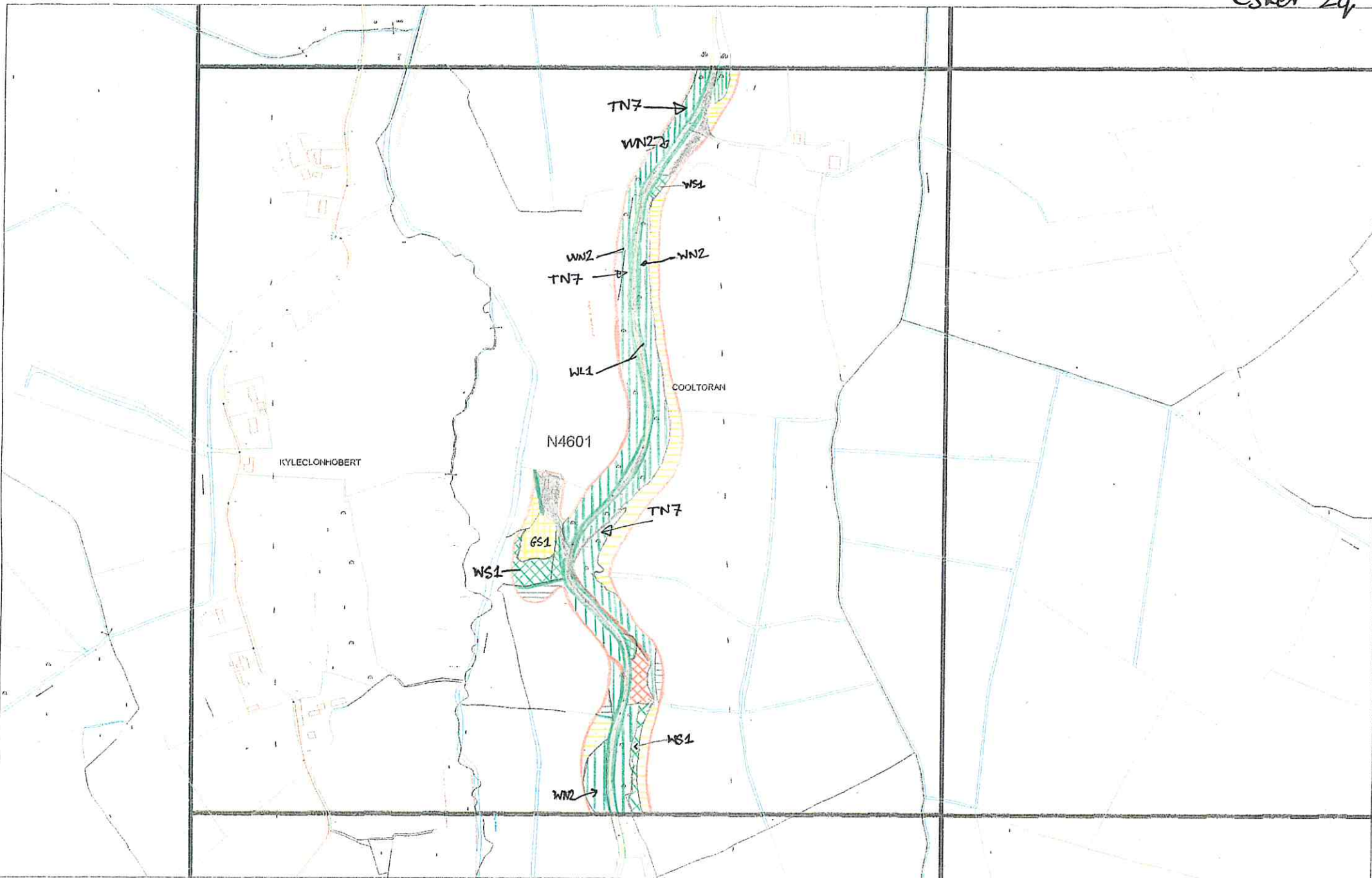


Esker 20, 2p

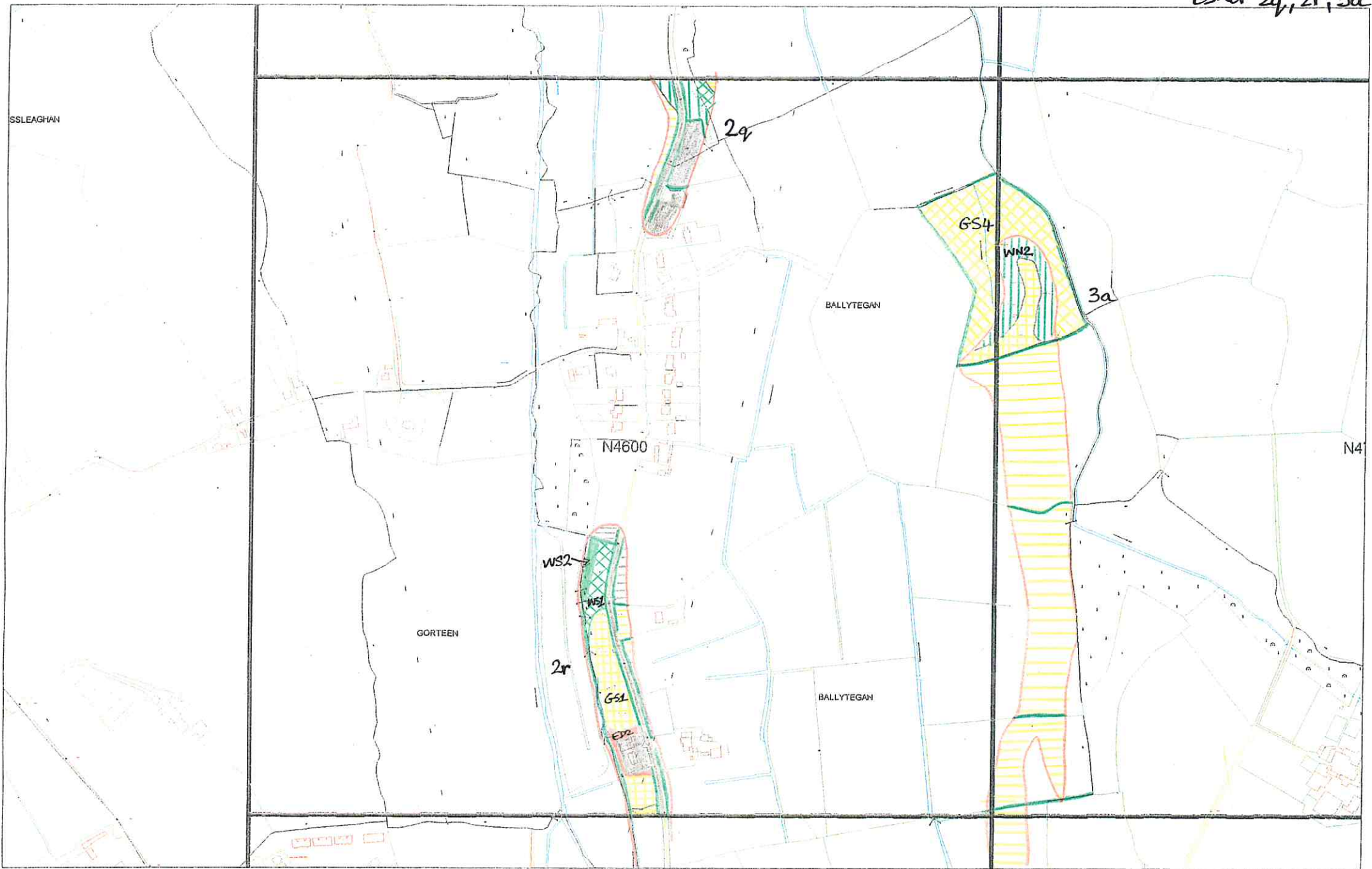


Esker 2p, 2q

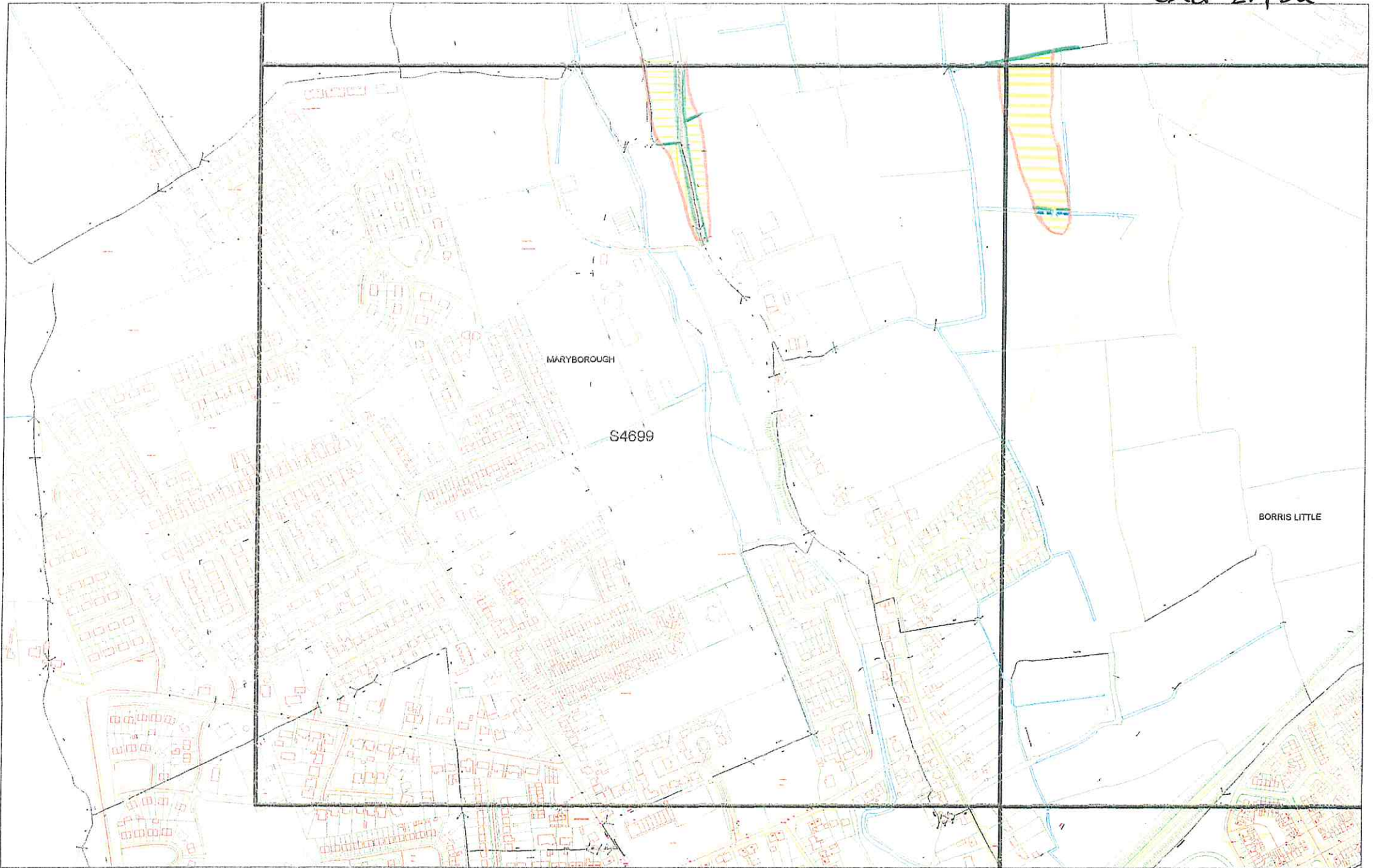


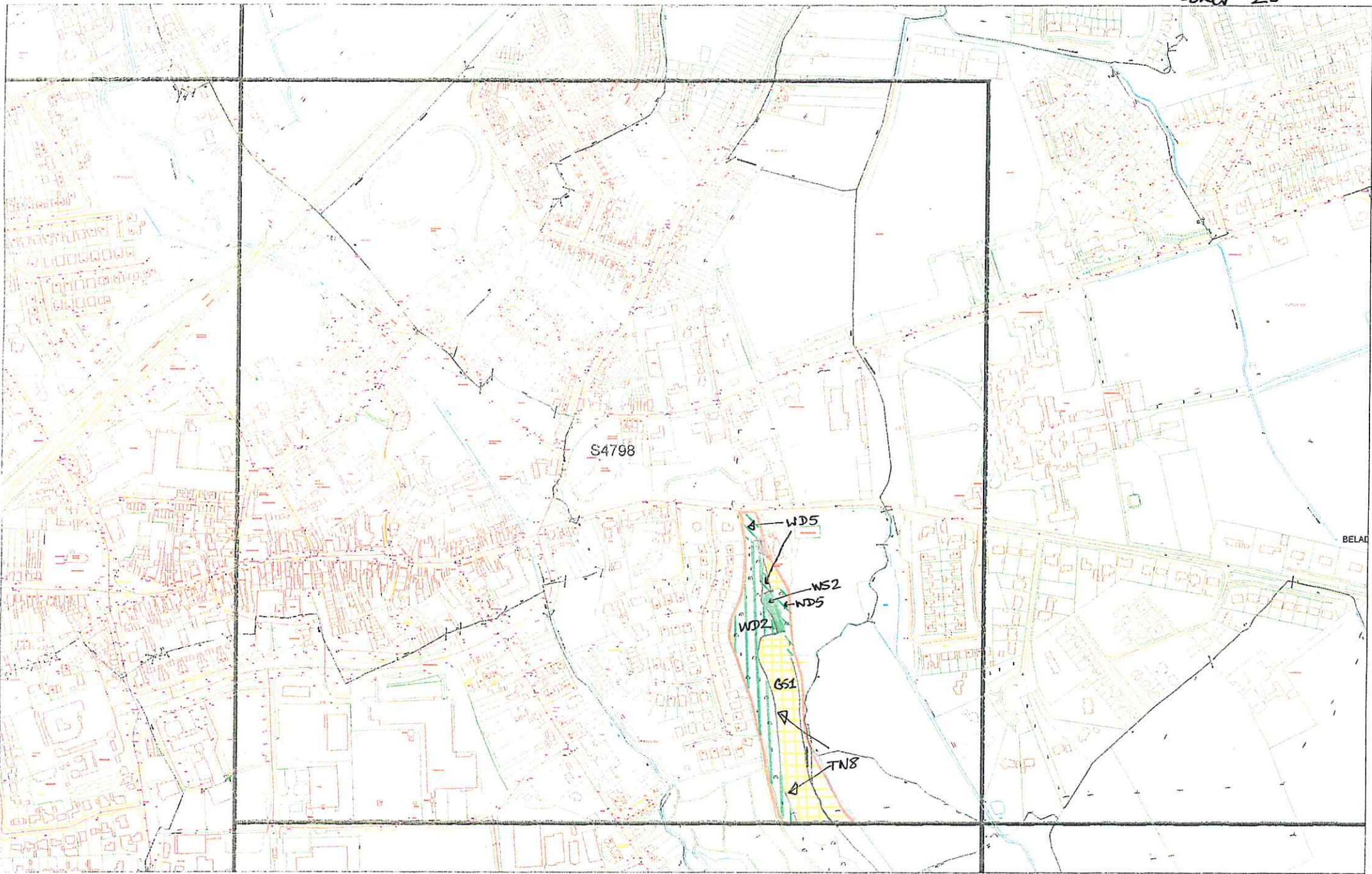


Esker 2q, 2r, 3a

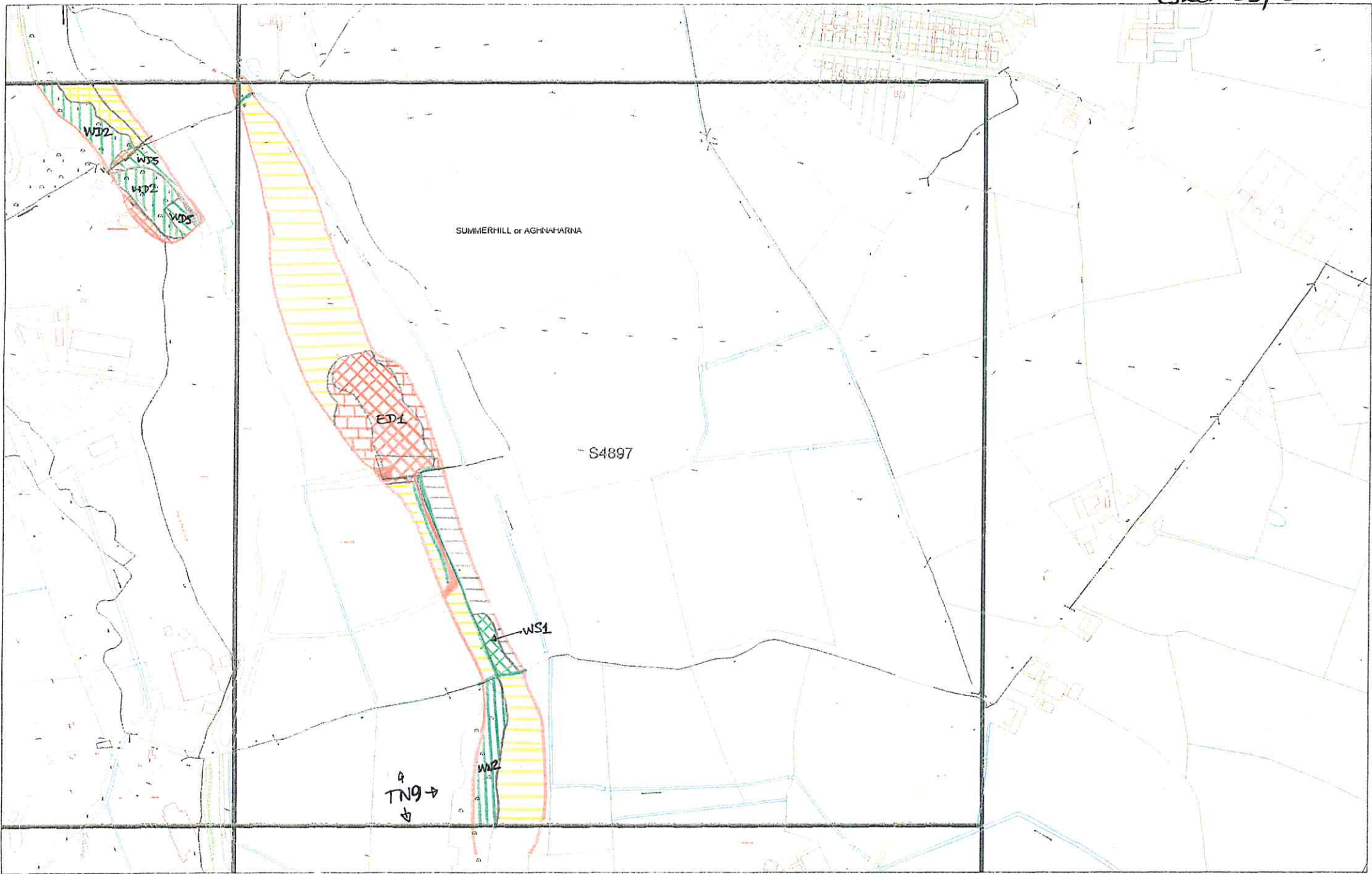


Esker 2r, 3a





Esker 2s, 2t

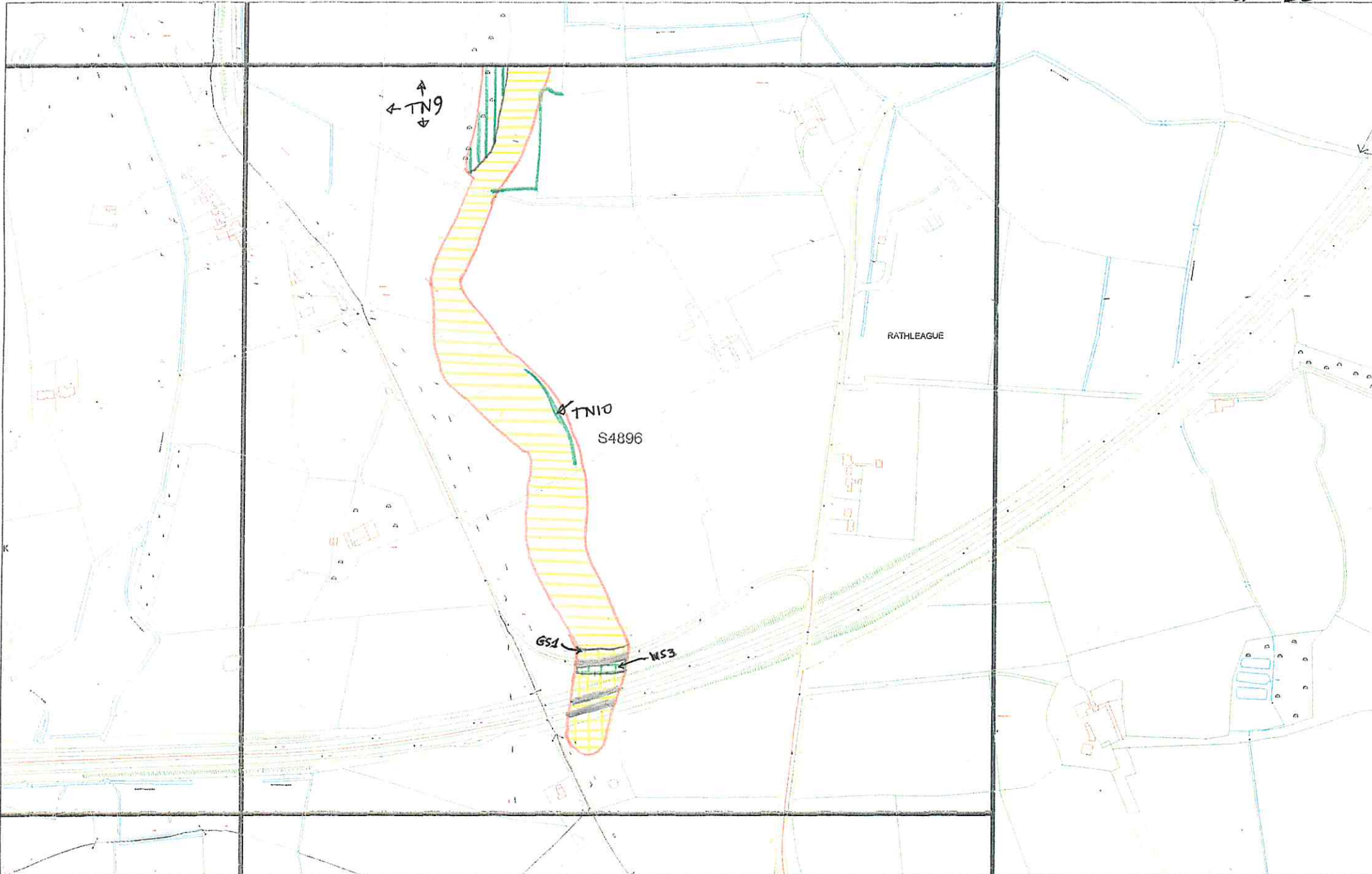


↑
← TN9
↓

← TN10
S4896

G51 ← WS3

RATHLEAGUE



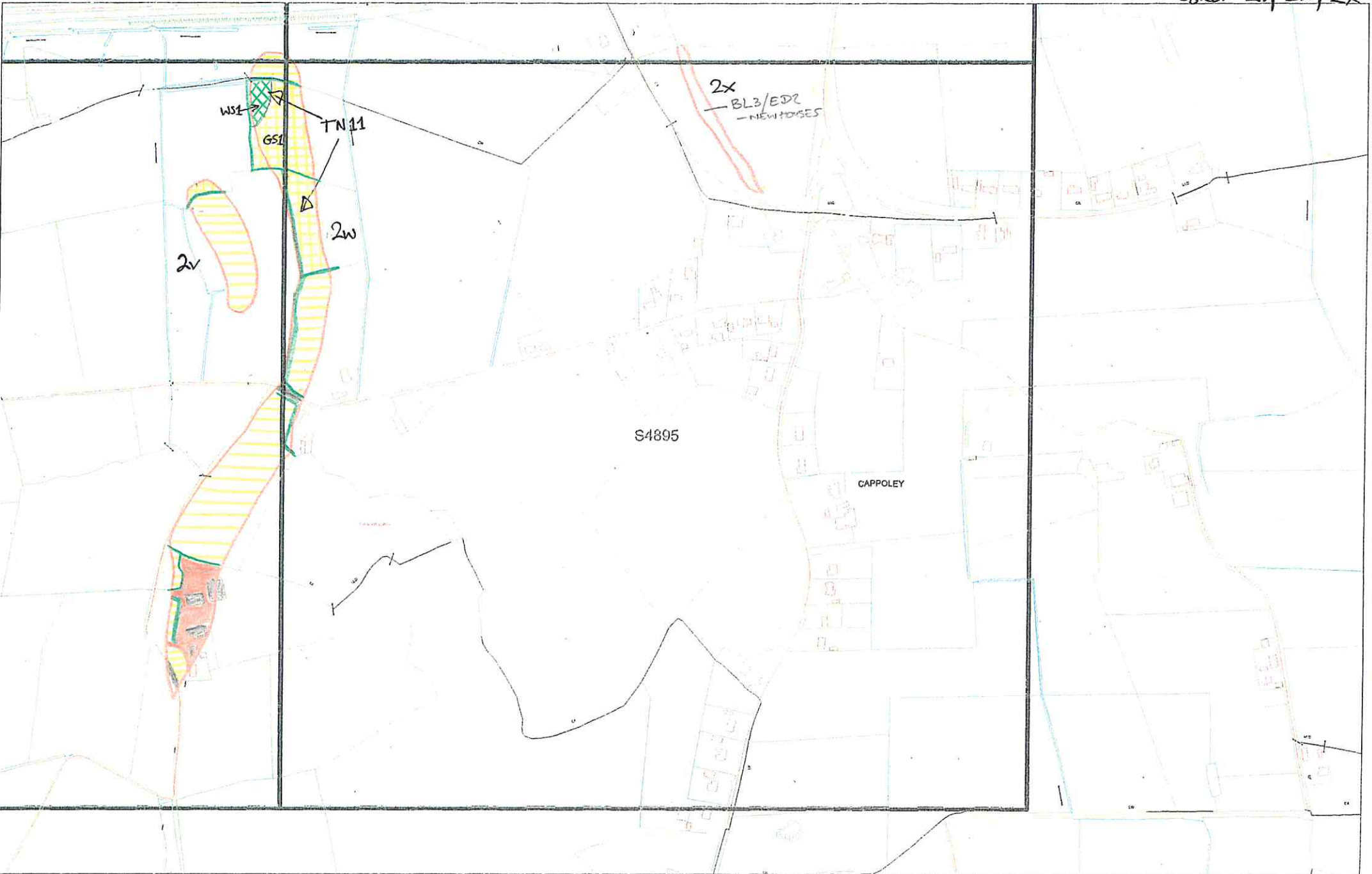


S4896

RATHLEAGUE

WS1
BL1a
WD2
WD5

Esker 2v, 2w, 2x



WSI
GSI
TN11

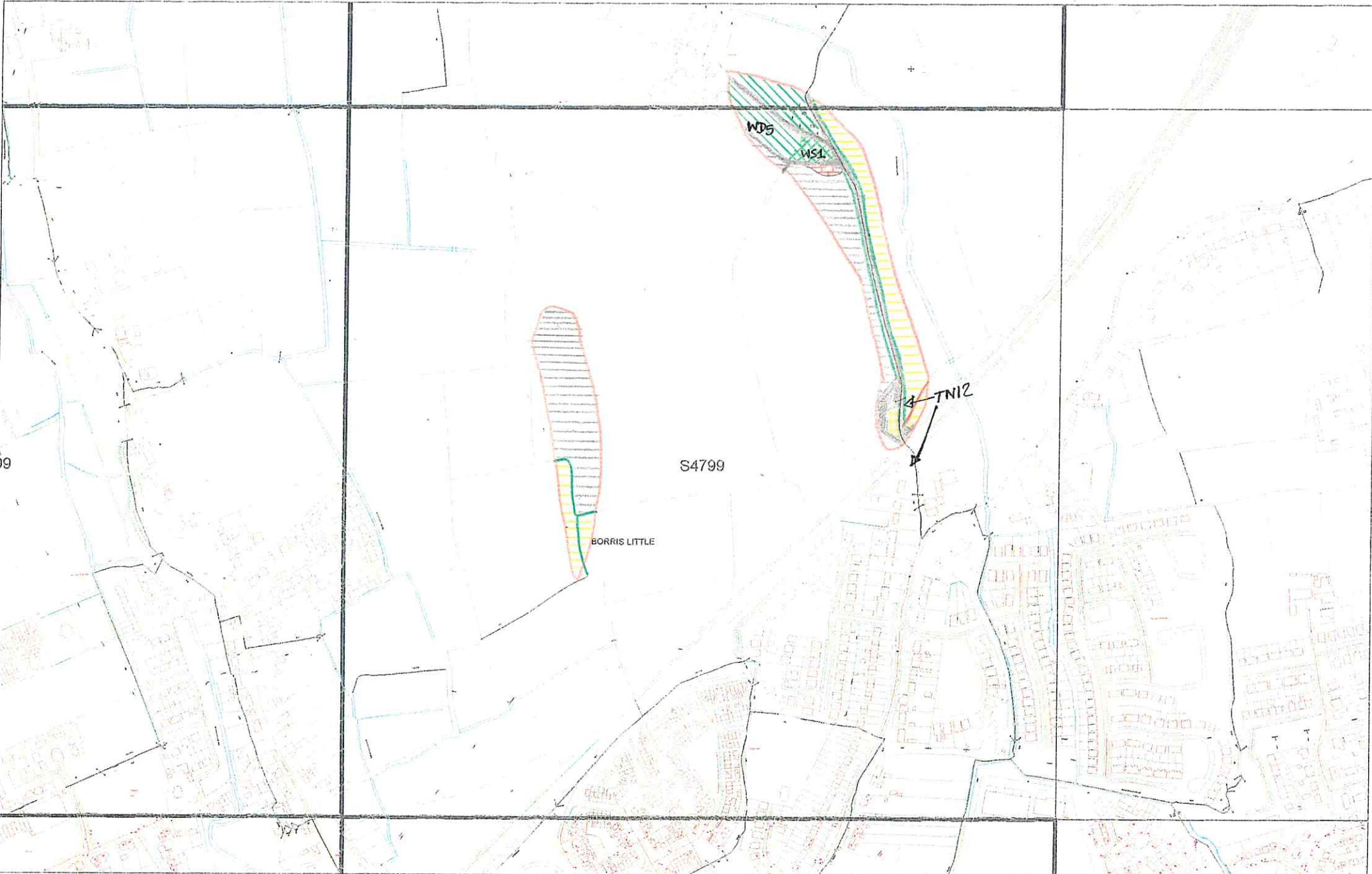
2v

2w

2x
BL3/ED2
- NEW HOUSES

S4895

CAPPOLEY



WDS

WS1

BORRIS LITTLE

S4799

TN12

19

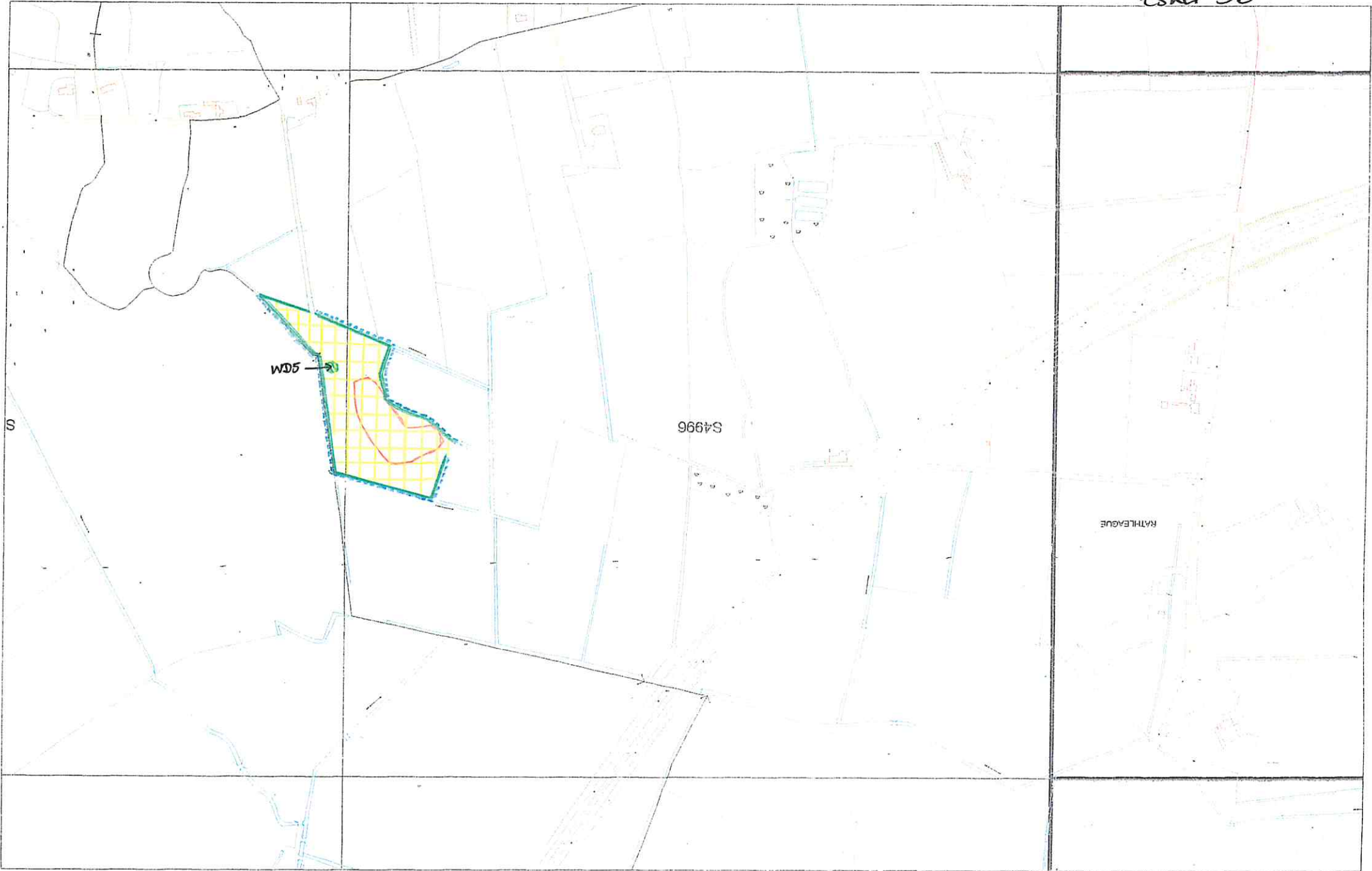
Esker Sa

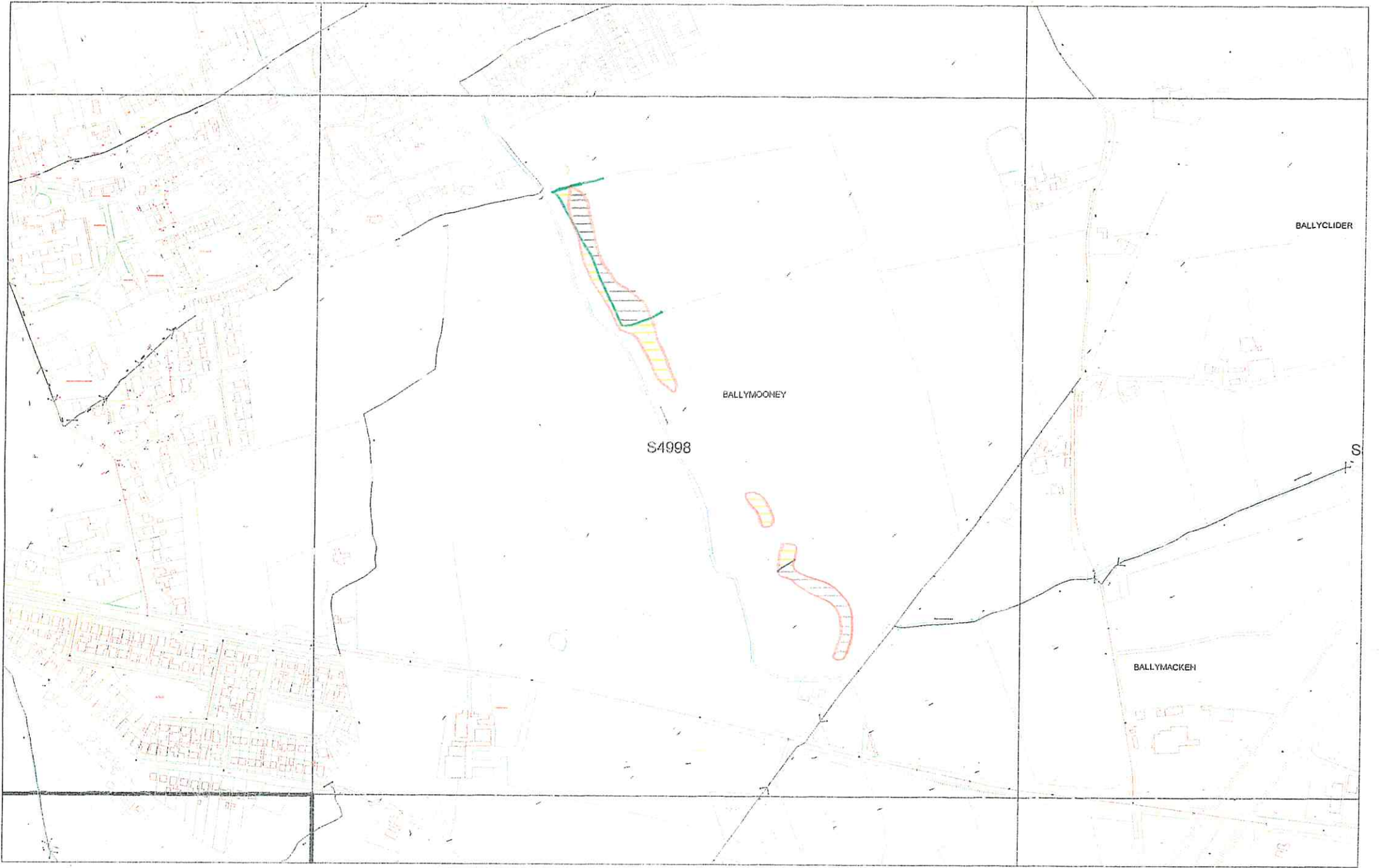


S4899

BALLYROAN

Esker 5b





BALLYCLIDER

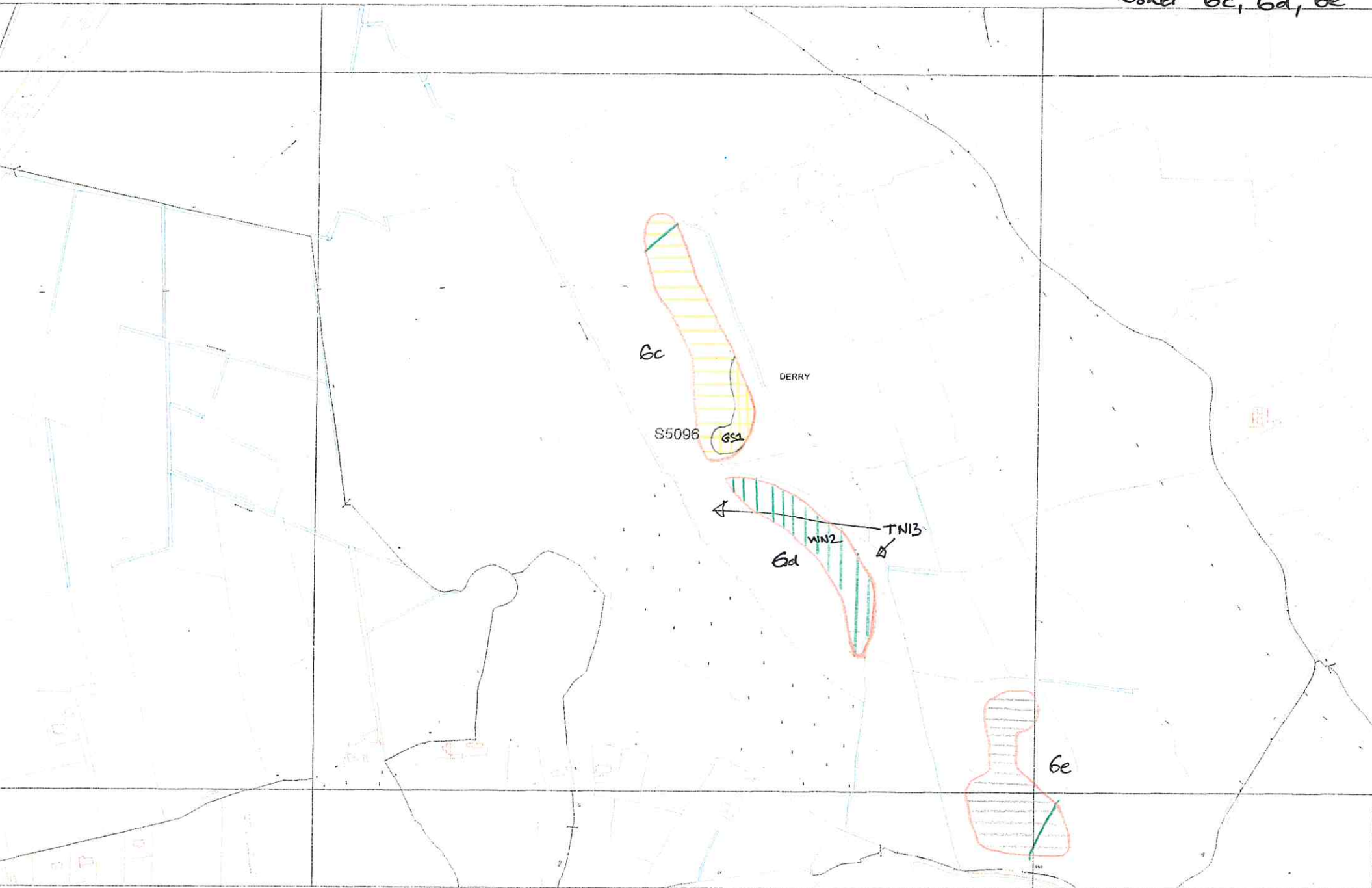
BALLYMOONEY

S4998

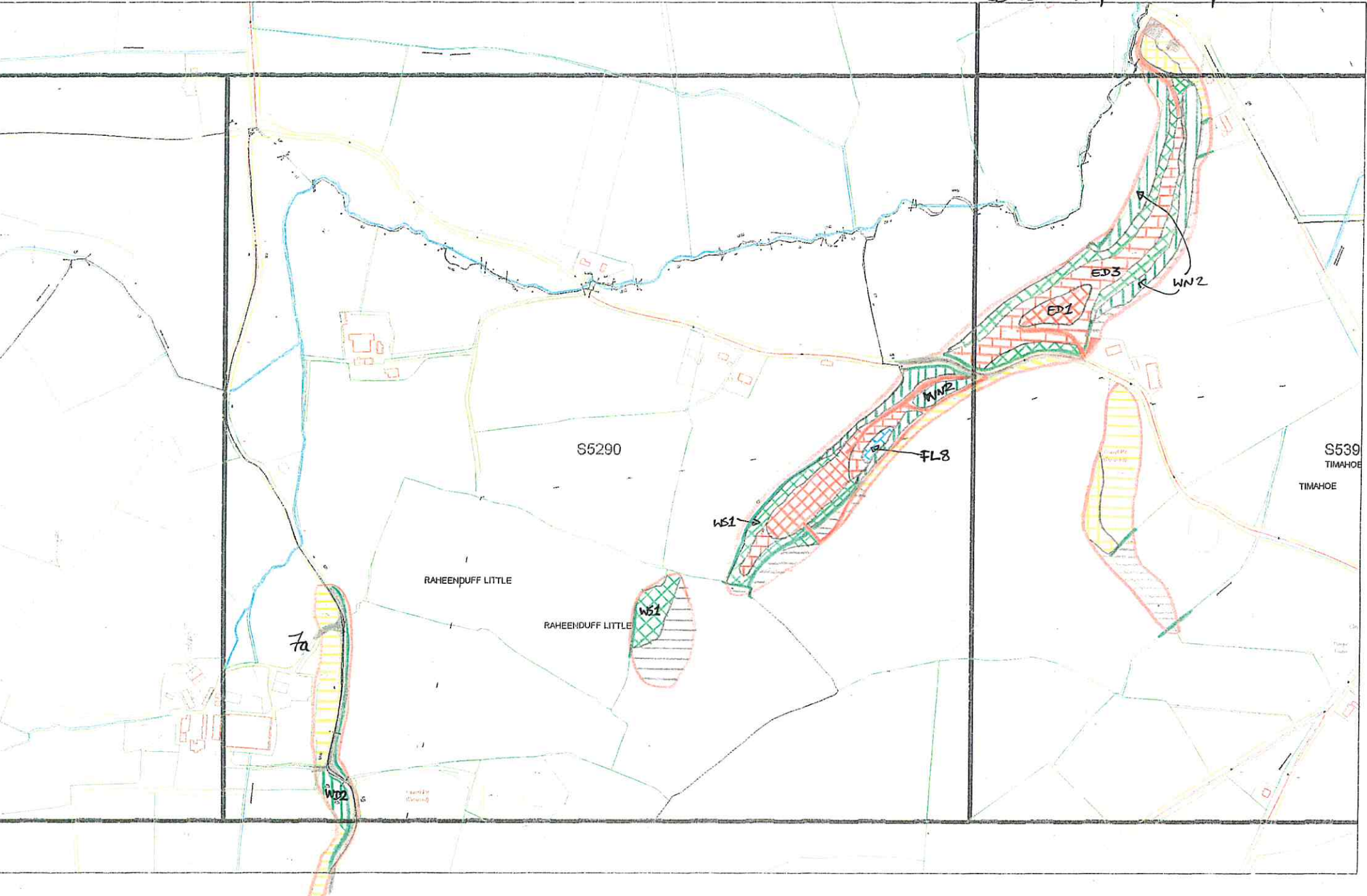
BALLYMACKEN

S

Esker Gc, Gd, Ge



Eskers 7a, 6k, 6h, 6m



S6290

RAHEENDUFF LITTLE

RAHEENDUFF LITTLE

S539
TIMAHOE
TIMAHOE

7a

W02

W01

W01

FL8

W02

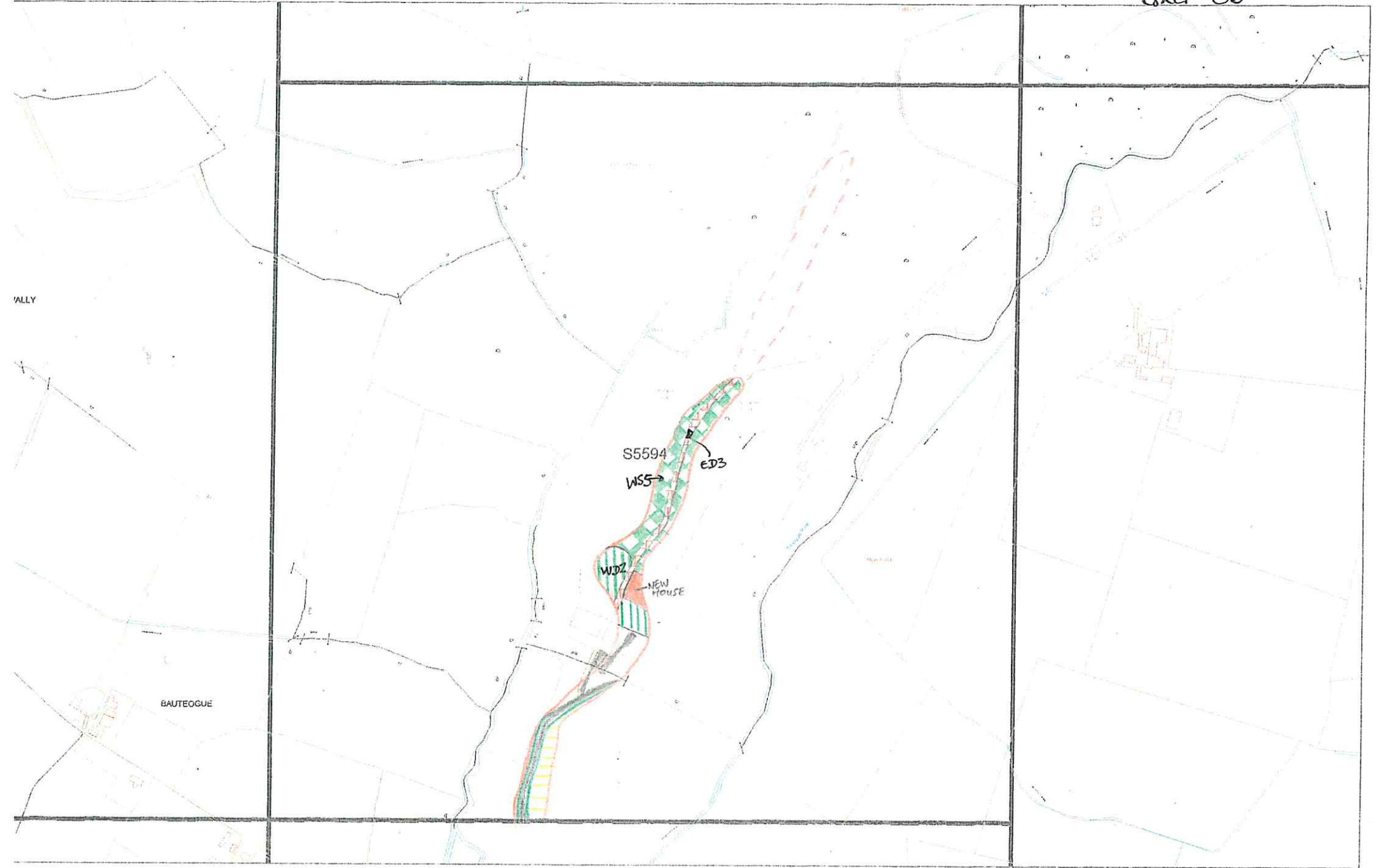
E03

E01

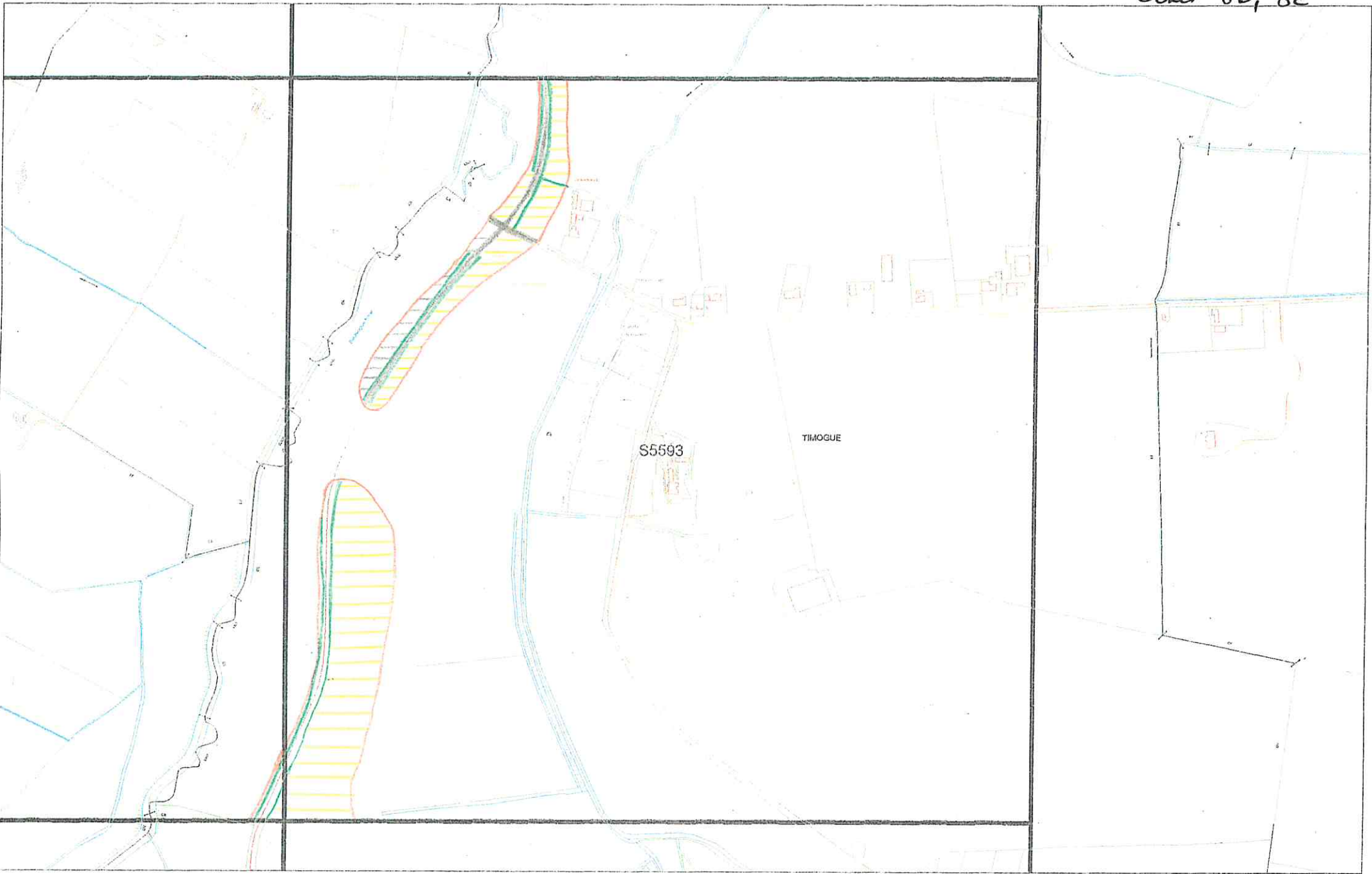
W02

Esker 8a





ESker 8b, 8c

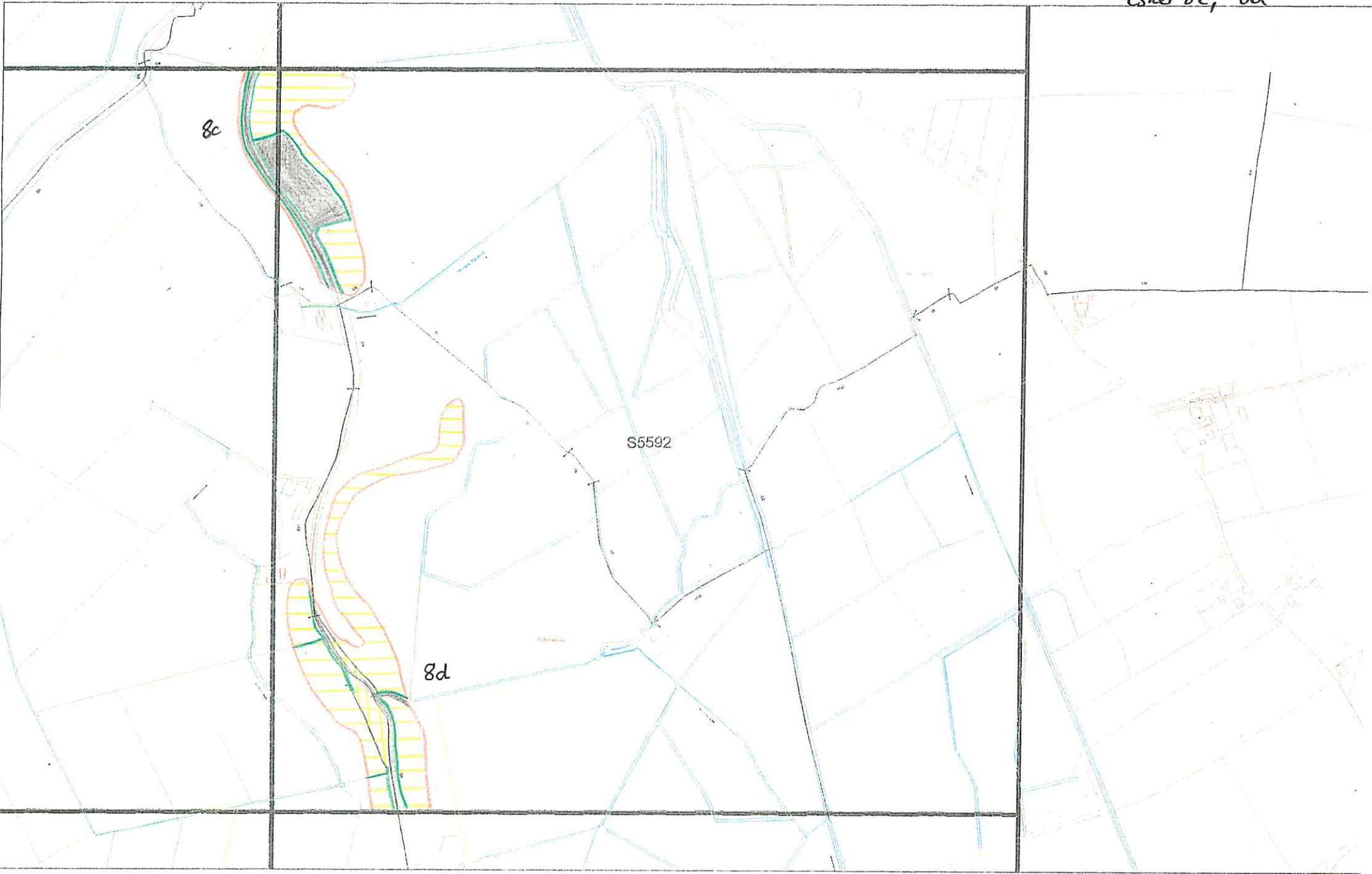


Esker 8c, 8d

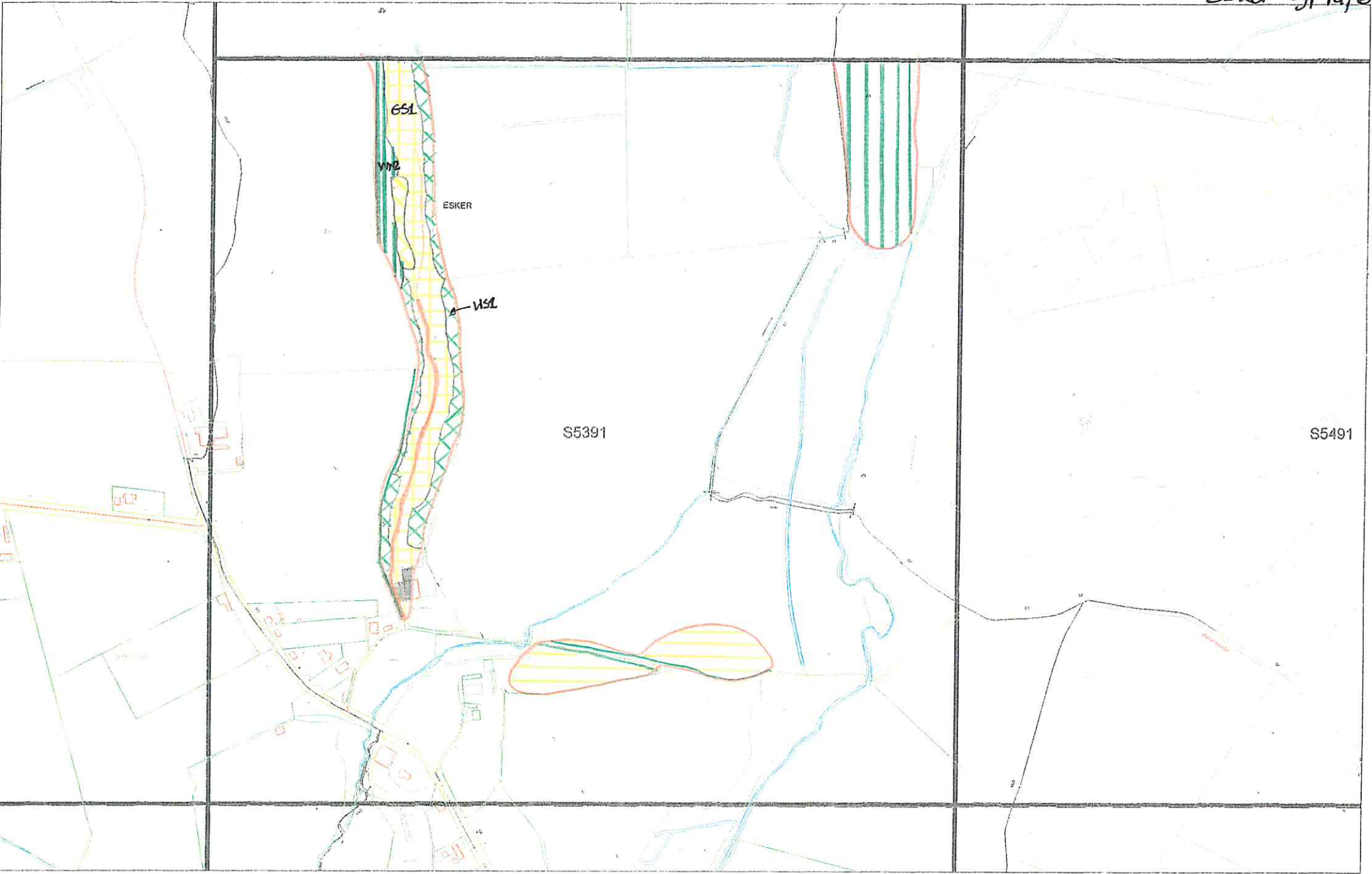
8c

S5592

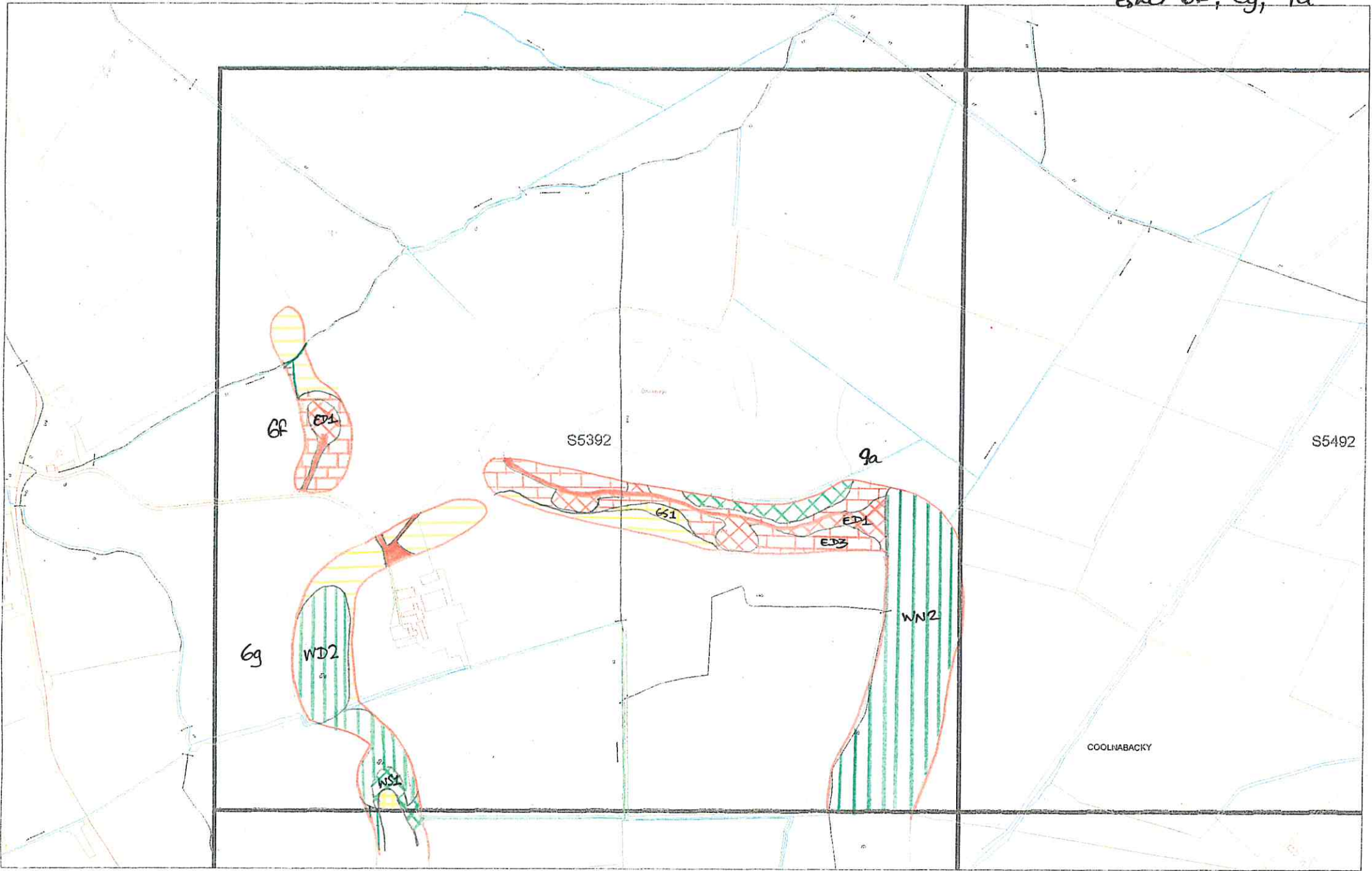
8d



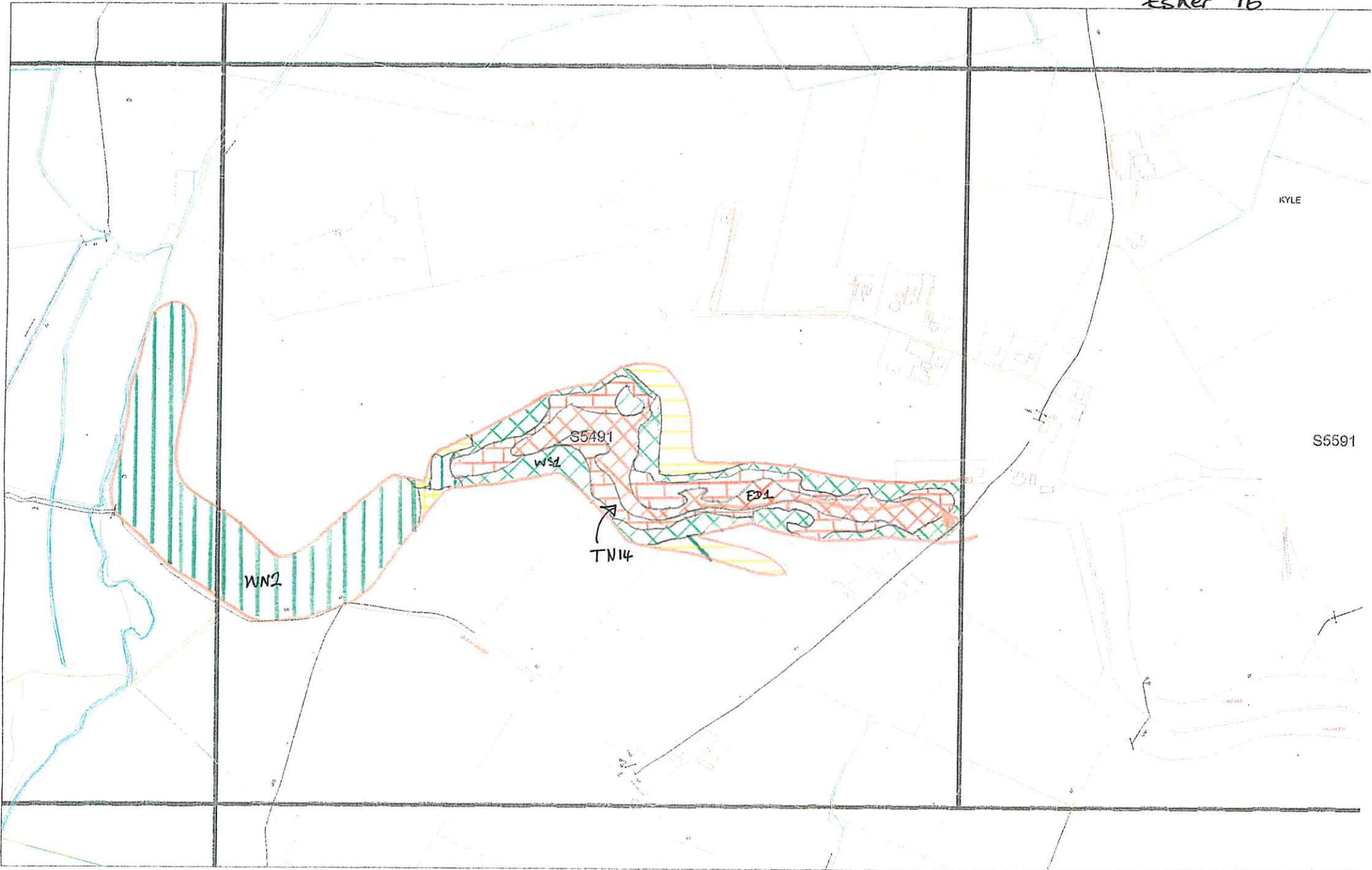
Esker Gg, 9a, 6i



Esker 6f, 6g, 9a



Esker 96



KYLE

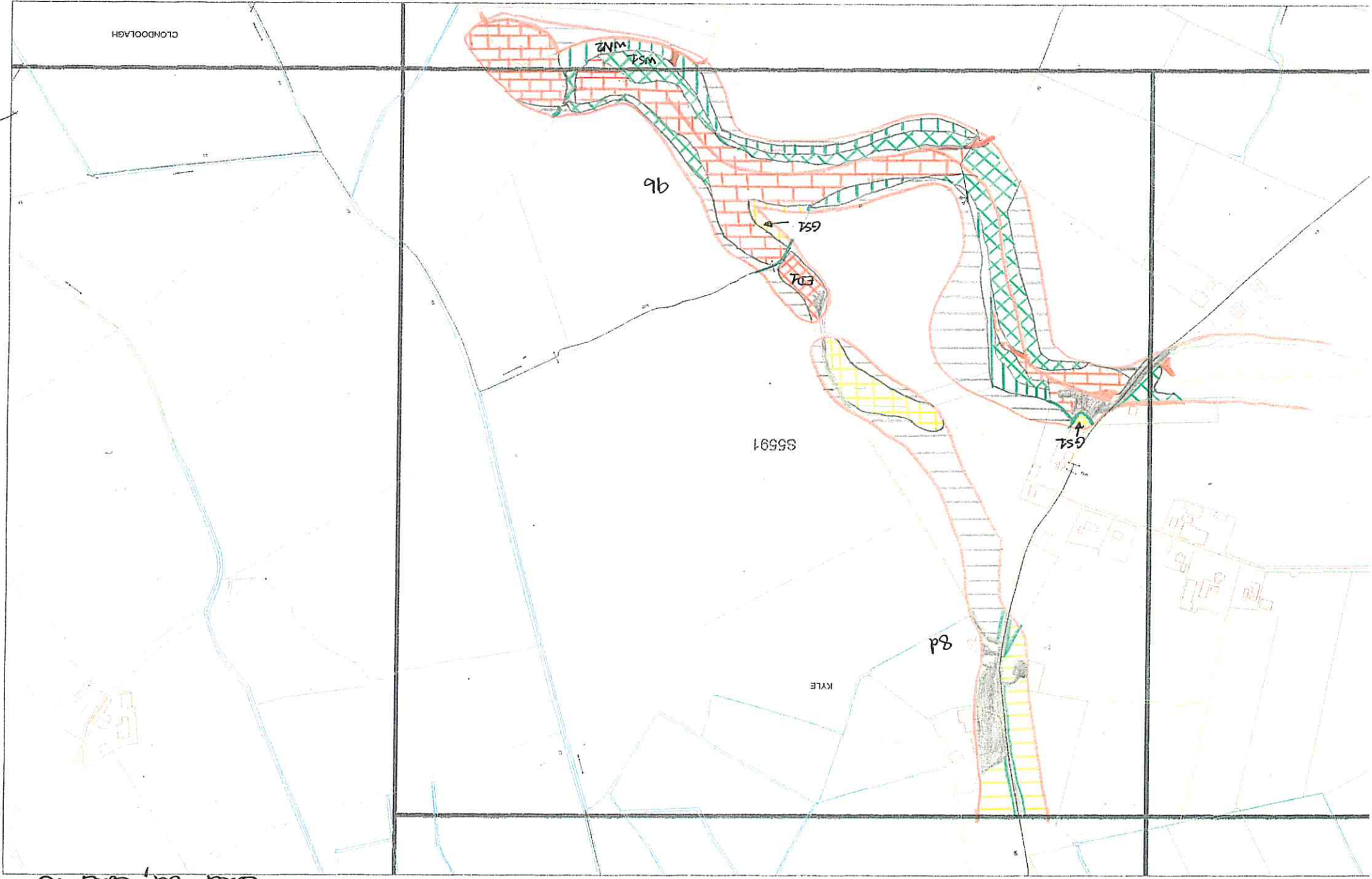
S5591

WN2

S5491

TN14

E01



CLONDOLLAGH

9b

S6591

8d

KYLE

Esker 8d, Esker 9b

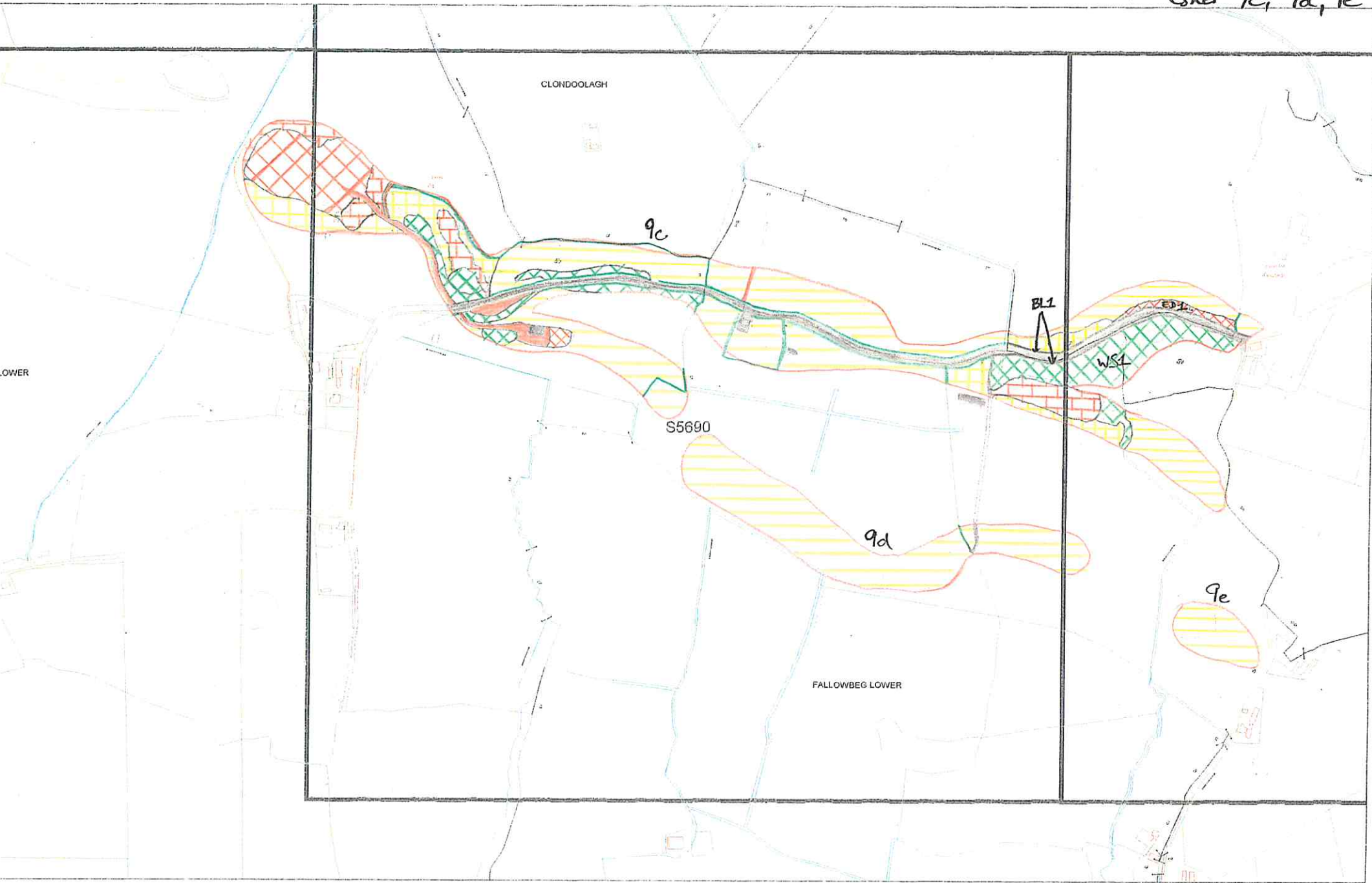
WSD
WNP

GSD

GSD

GSD

Esker 9c, 9d, 9e



CLONDOOLAGH

9c

BL1

ED1

WS1

S5690

9d

9e

FALLOWBEG LOWER

LOWER

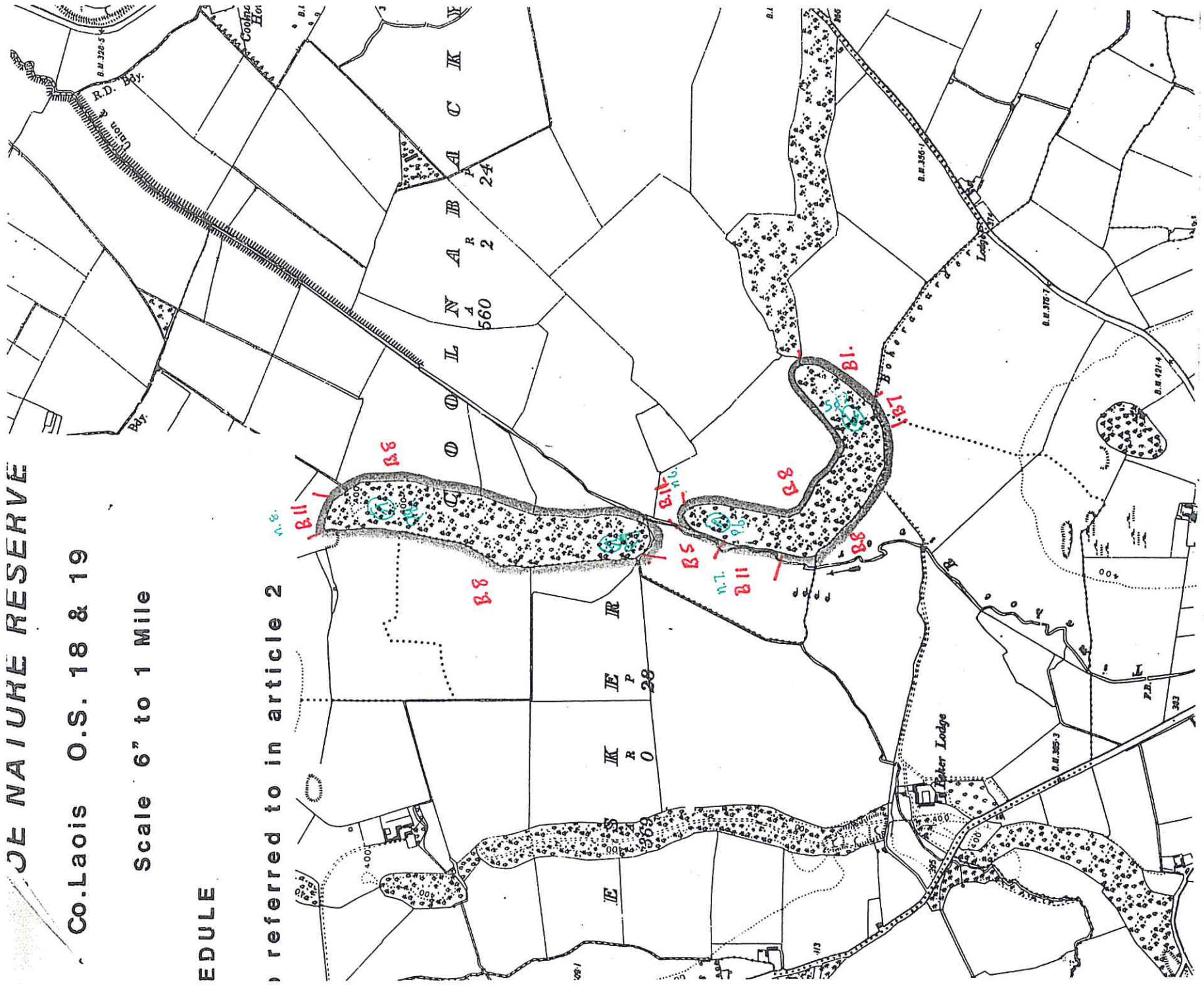
JE NAUKE RESERVE

Co.Lois O.S. 18 & 19

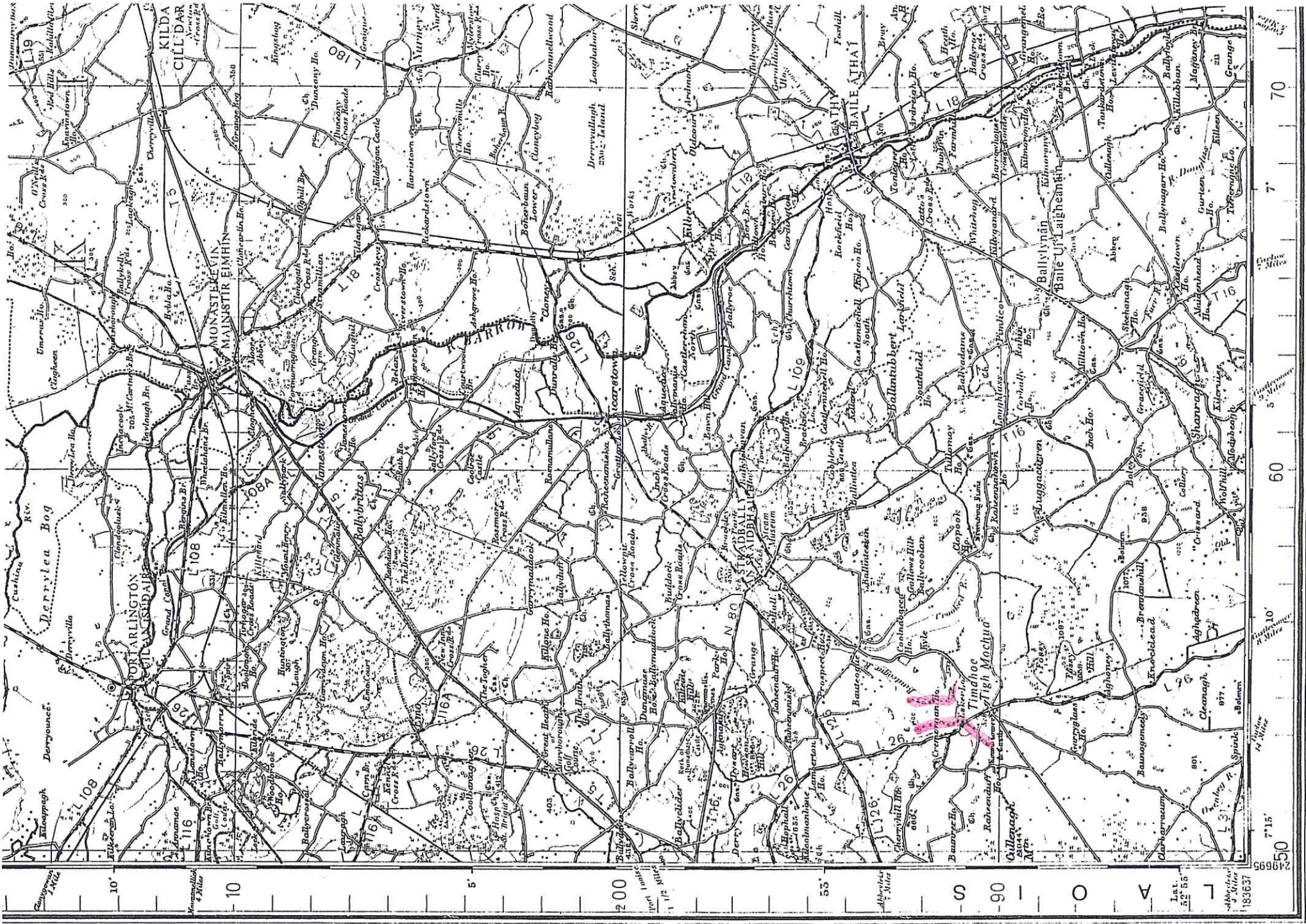
Scale 6" to 1 Mile

EDULE

referred to in article 2



TIMAKOE ESKER NATURE RESERVE

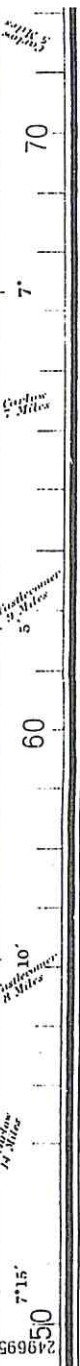


- National Primary Roads
- National Secondary Roads
- Trunk Roads
- Link Roads
- 3rd Class Roads
- Antiquities
- County Boundaries
- Church or Chapel
- Lighthouse
- Lightship
- Megalithic Tombs

Scale 1:50,000 One Inch Maps in this Sheet

110	111	112
119	120	121
128	129	130

TINANE
ESKER



50
715
183637