
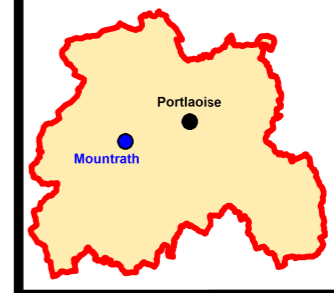
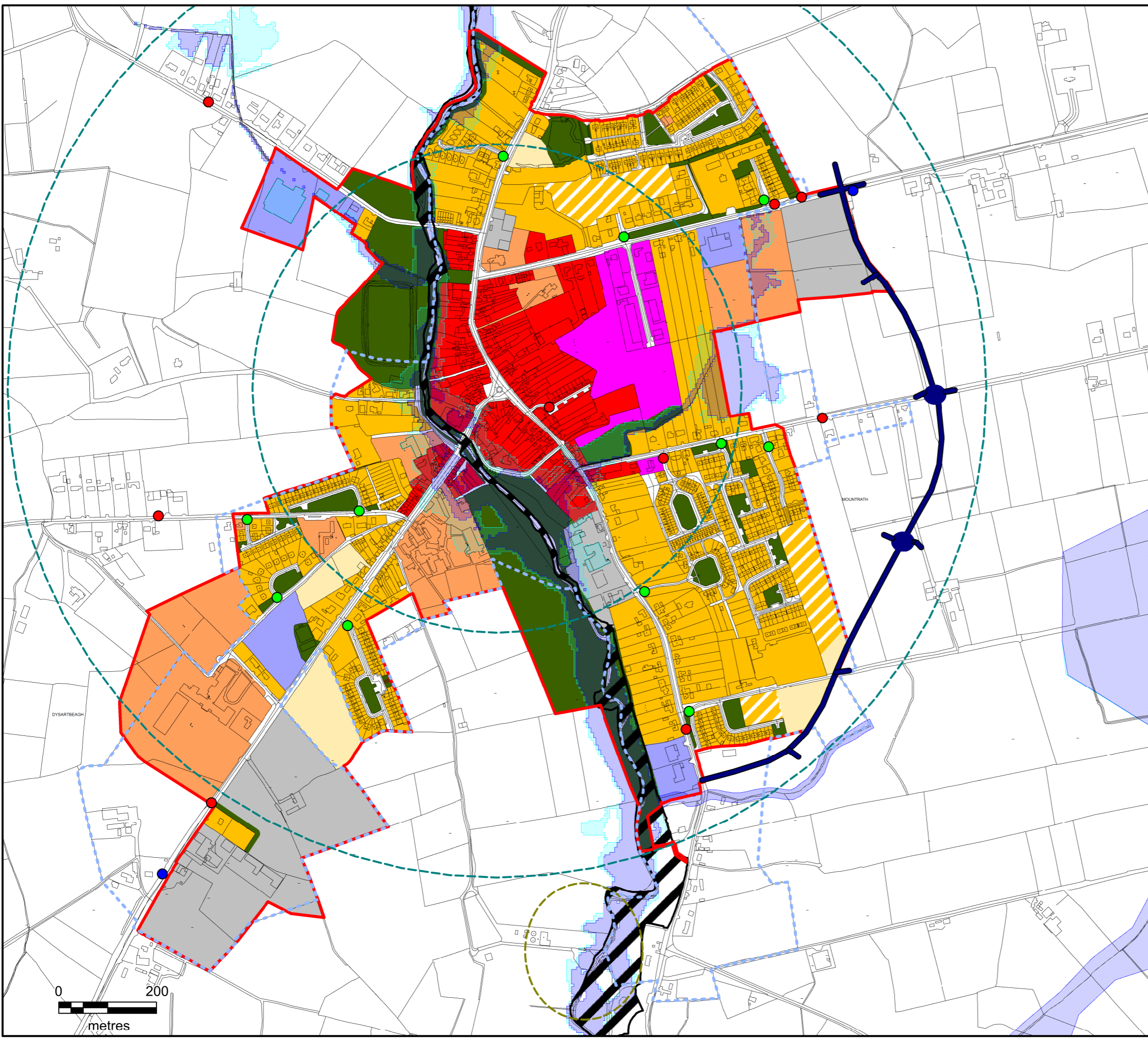


ADOPTED 25/01/2022
LAOIS COUNTY COUNCIL
COUNTY DEVELOPMENT PLAN
2021-2027



- Legend:**
- = Town Centre
 - = Open space/ Amenity
 - = Residential 1. Established
 - = Residential 2 - New Proposed Residential
 - = Strategic Reserve 2027-2031
 - = General Business
 - = Community-Educational-Institutional
 - = Industrial
 - = Enterprise and Employment
 - = Utilities
 - = Tourism
 - = Horticulture
 - = Mixed Use
 - = Natura 2000 site - Constrained Land Use Zoning Objective
 - = Zone A - Risk of Flooding Once Every 100 years
1 per cent (1 in 100) or greater chance of flooding each year
 - = Zone B - Risk of Flooding Once Every 1000 years
up to a 0.1 per cent (1 in 1000) chance of flooding each year
 - = Roads Approved
 - = Roads Objectives
 - = Indicative Roads Objectives
 - = Buffer zone For Sewage Treatment Plant
 - = Monuments Buffer Zone
 - = Extent of Development Boundary
 - = CSO Settlement Boundary
 - = 80km/h speed limit
 - = 60km/h speed limit
 - = 50km/h speed limit
 - = 30km/h speed limit
 - = 500m/1km Radius



MAP 4.3 (A) - MOUNTRATH



LAOIS COUNTY COUNCIL
FORWARD PLANNING SECTION

Drawn: Bryan Scully	Checked: David O'Hara & Nathan Smith	Approved: Angela McEvoy
------------------------	--	----------------------------

PRODUCED BY LAOIS COUNTY COUNCIL'S FORWARD PLANNING SECTION
 UNDER COPYRIGHT AGREEMENT FROM ORDNANCE SURVEY OF IRELAND.
 ALL RIGHTS RESERVED, LICENCE NO. 2022/28/CCMA/LAOISCOUNTYCOUNCIL