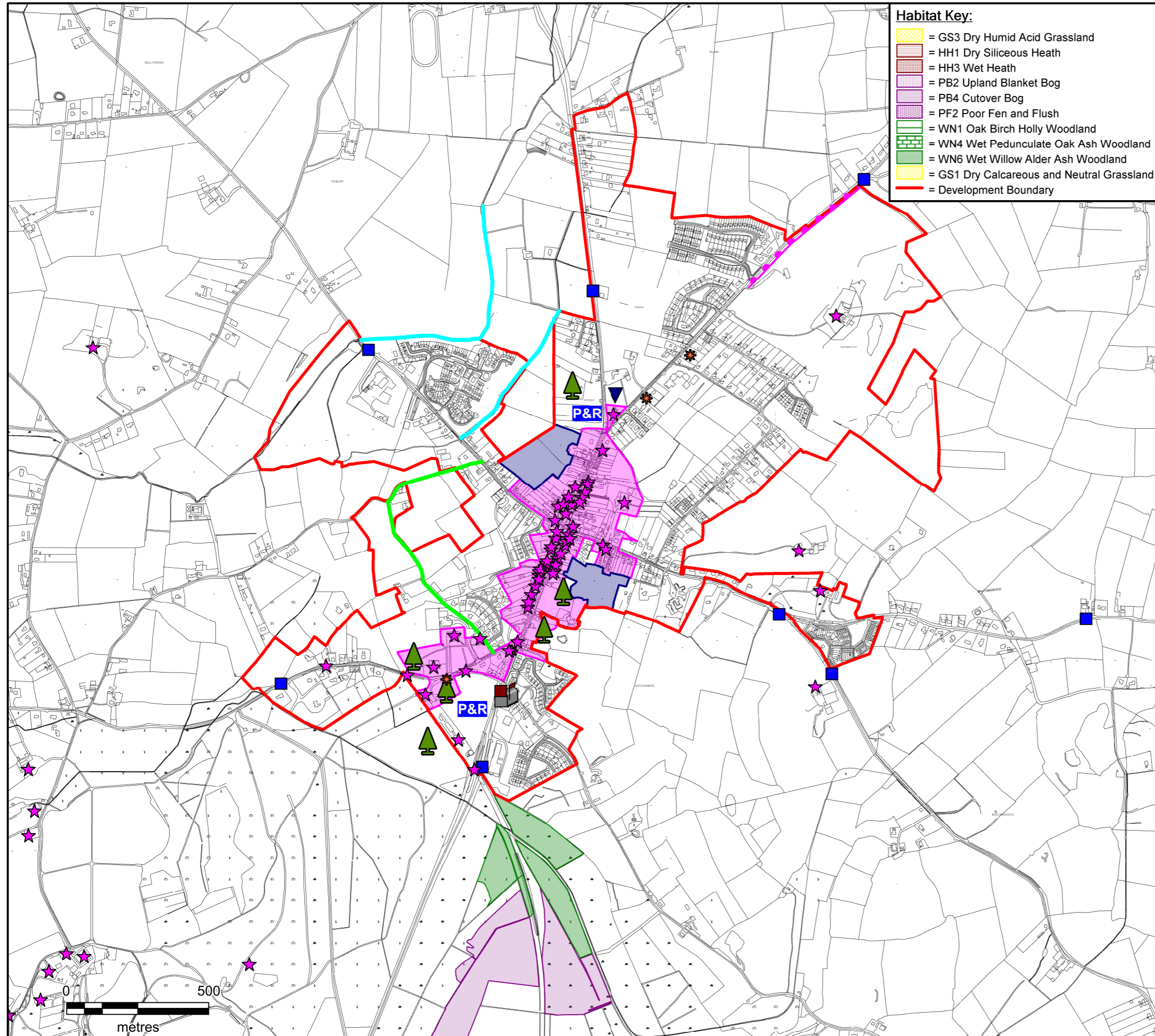

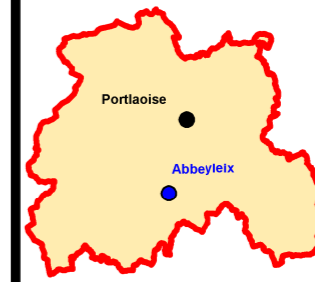


ADOPTED 25/01/2022
LAOIS COUNTY COUNCIL
COUNTY DEVELOPMENT PLAN
2021-2027



Habitat Key:

- = GS3 Dry Humid Acid Grassland
- = HH1 Dry Siliceous Heath
- = HH3 Wet Heath
- = PB2 Upland Blanket Bog
- = PB4 Cutover Bog
- = PF2 Poor Fen and Flush
- = WN1 Oak Birch Holly Woodland
- = WN4 Wet Pedunculate Oak Ash Woodland
- = WN6 Wet Willow Alder Ash Woodland
- = GS1 Dry Calcareous and Neutral Grassland
- = Development Boundary

Objective Legend:

| | |
|--|--|
| = Welcome Sign | = Provision of Planting |
| = Protect Tree Stand | = Demarcation of Parking Spaces |
| = Signage Locations For Recycling | = Upgrade Open Space |
| = Recycling Centre Locations | = Provide or Improve Pedestrian Crossing |
| = Play Ground | = Re-surface Area Within |
| = Green Area | = Signage for School/Community Centre |
| = Seating & Bins | = Maintain Signage |
| = Picnic Area | = Maintain Signage To Old Graveyard |
| = Protected Structures | = Maintain Signage To For Emo Court |
| = Designate Architectural Conservation Area (ACA) | = Set Down For Bus Area |
| = Archaeological Zone | = New Dublin-Cork Bus Stop |
| = Provide Lime Killin Feature | = Maintain Stone Wall |
| = School Flashing Lights | |
| = Traditional Lighting | |
| = New Lighting | |
| = Park and Ride Area | |
| = Area for Master Plan | |
| = Amenity Area | |
| = Provide or Improve Footpaths and Public Lighting | |
| = Up Grade and Construct Footpath where necessary | |
| = Provide Walkway on Riversides | |
| = Clean Out River | |
| = Maintain Natural Boundary | |
| = Development Boundary | |
| = Opportunity/Regeneration Sites | |
| = Traffic Calming Measures | |
| = Improve Junction Layout | |

MAP 4.2 (B) - ABBEYLEIX



LAOIS COUNTY COUNCIL
FORWARD PLANNING SECTION

| | | |
|------------------------|---|----------------------------|
| Drawn: Bryan Scully | Checked: David O'Hara & Nathan Smith | Approved: Angela McEvoy |
|------------------------|---|----------------------------|

PRODUCED BY LAOIS COUNTY COUNCIL'S FORWARD PLANNING SECTION UNDER COPYRIGHT AGREEMENT FROM ORDNANCE SURVEY OF IRELAND. ALL RIGHTS RESERVED, LICENCE NO. 2022/28/CCMA/LAOISCOUNTYCOUNCIL