



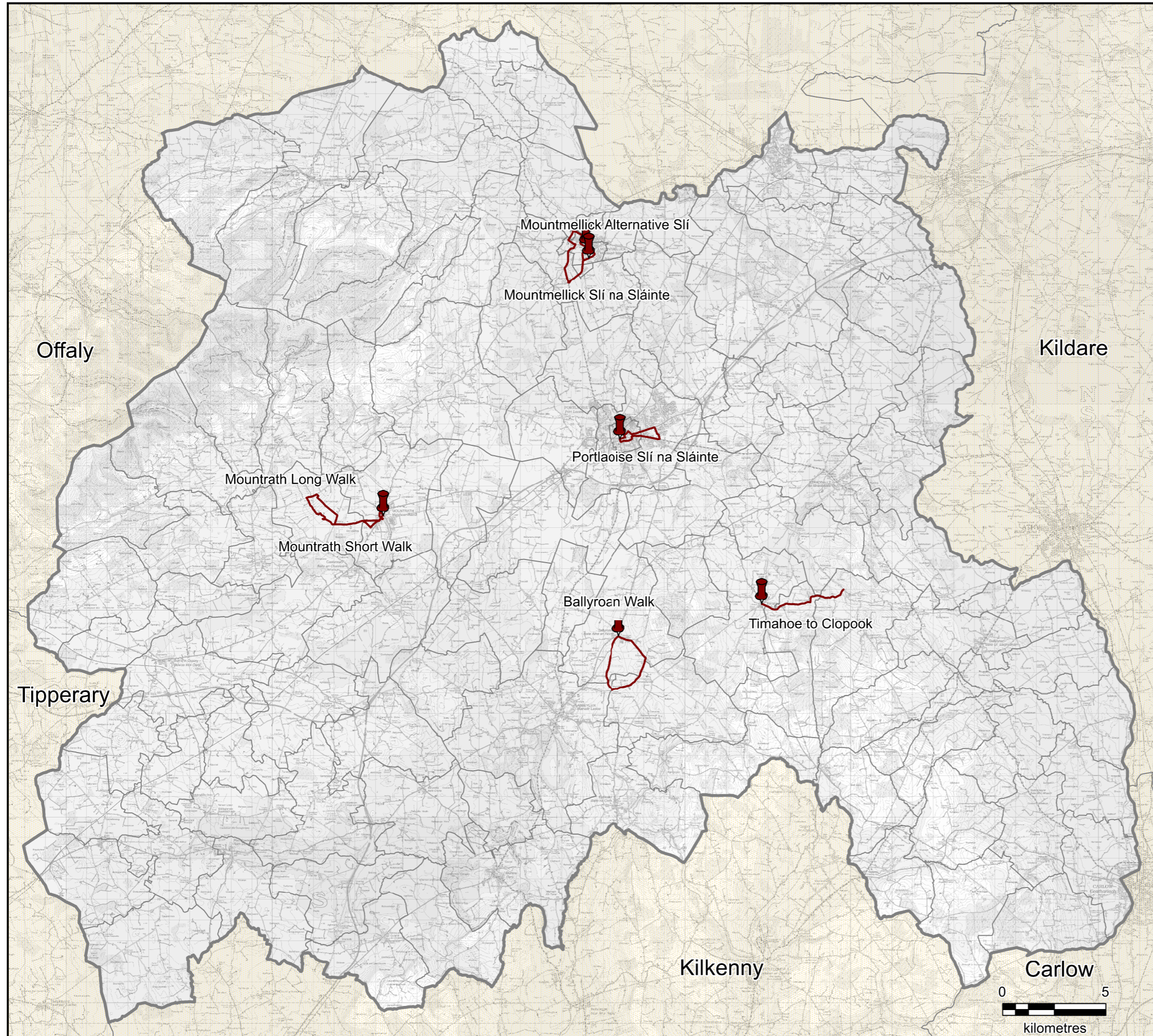


Legend:

-  Public Right of Way Heads
-  Public Right of Way Trail
-  County Boundary
-  DED Boundaries



**MAP 11.6 -
 PUBLIC RIGHT OF WAY**



**LAOIS COUNTY COUNCIL
 FORWARD PLANNING SECTION**

Drawn: Bryan Scully	Checked: David O'Hara & Nathan Smith	Approved: Angela McEvoy
------------------------	--	----------------------------