










**Legend:**

-  Special Protection Area
-  Town/Village
-  Motorway
-  National Secondary Roads
-  Strategic Regional Roads
-  Regional Roads
-  Railway Routes
-  County Boundary
-  DED Boundaries

**MAP 11.2 -  
 SPECIAL PROTECTION  
 AREAS**



**LAOIS COUNTY COUNCIL  
 FORWARD PLANNING SECTION**

Drawn:  
 Bryan Scully

Checked:  
 David O'Hara &  
 Nathan Smith

Approved:  
 Angela McEvoy

