












**Legend:**

-  Source Inner zone Protection
-  Source Outer Zone Protection
-  Water Supply Source
-  Town/Village
-  Motorway
-  National Secondary Roads
-  Strategic Regional Roads
-  Regional Roads
-  Railway Routes
-  County Boundary
-  DED Boundaries

**MAP 10.4 -  
 WATER SOURCE  
 PROTECTION ZONES**



**LAOIS COUNTY COUNCIL  
 FORWARD PLANNING SECTION**

Drawn: Bryan Scully	Checked: David O'Hara & Nathan Smith	Approved: Angela McEvoy
------------------------	--	----------------------------