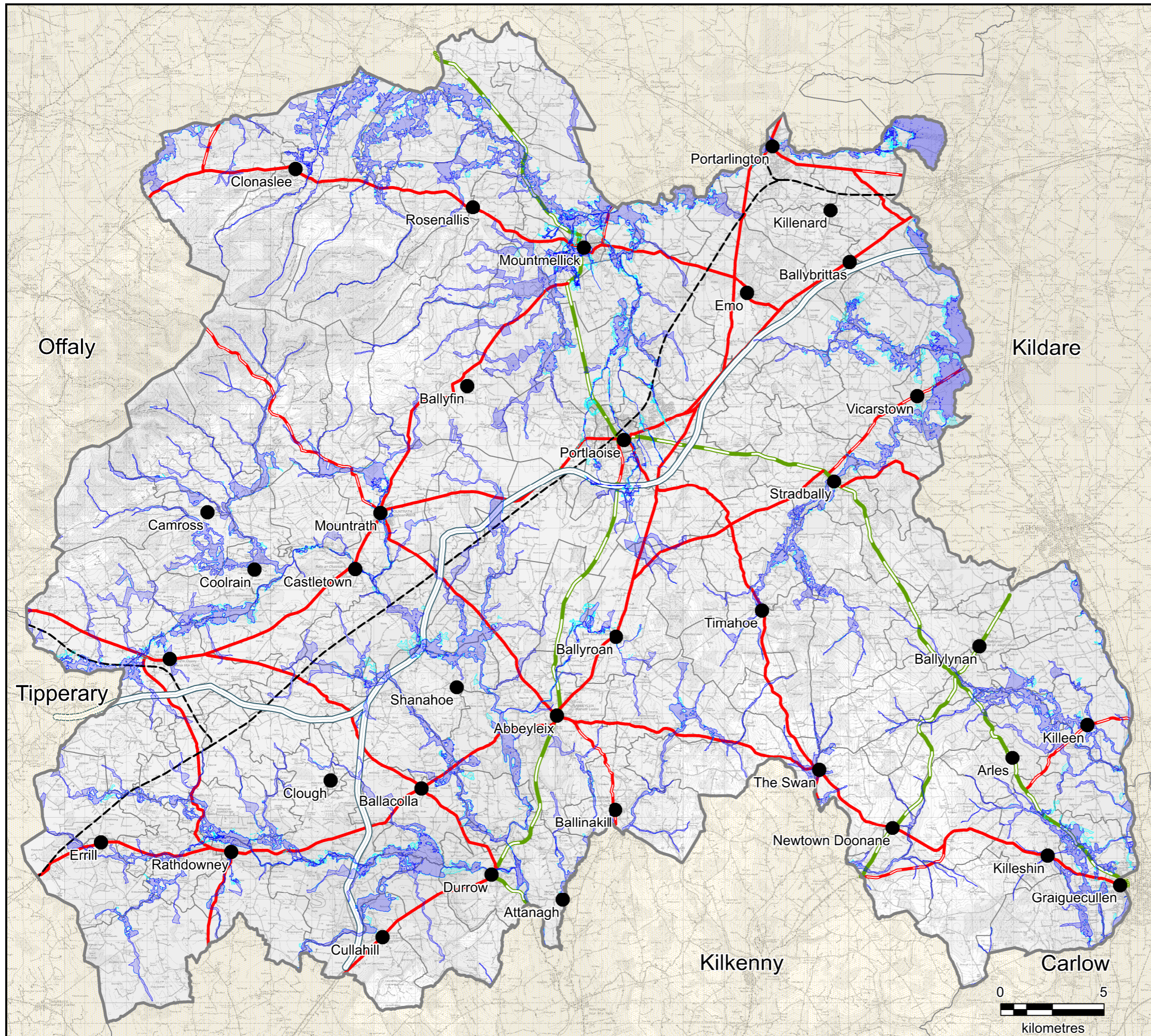

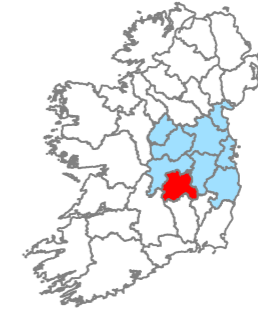


ADOPTED 25/01/2022  
 LAOIS COUNTY COUNCIL  
 COUNTY DEVELOPMENT PLAN  
 2021-2027



**Legend:**

- Flood Zone A - 1 per cent (1 in 100) or greater chance of flooding each year
- Flood Zone B - up to a 0.1 per cent (1 in 1000) chance of flooding each year.
- Town/Village
- Motorway
- National Secondary Roads
- Strategic Regional Roads
- Regional Roads
- Railway Routes
- County Boundary
- DED Boundaries

**MAP 10.3 - FLOOD MAP**



**LAOIS COUNTY COUNCIL  
 FORWARD PLANNING SECTION**

Drawn: Bryan Scully	Checked: David O'Hara & Nathan Smith	Approved: Angela McEvoy
------------------------	--	----------------------------

PRODUCED BY LAOIS COUNTY COUNCIL'S FORWARD PLANNING SECTION UNDER COPYRIGHT AGREEMENT FROM ORDNANCE SURVEY OF IRELAND. ALL RIGHTS RESERVED, LICENCE NO. 2022/28/CCMA/LAOISCOUNTYCOUNCIL